

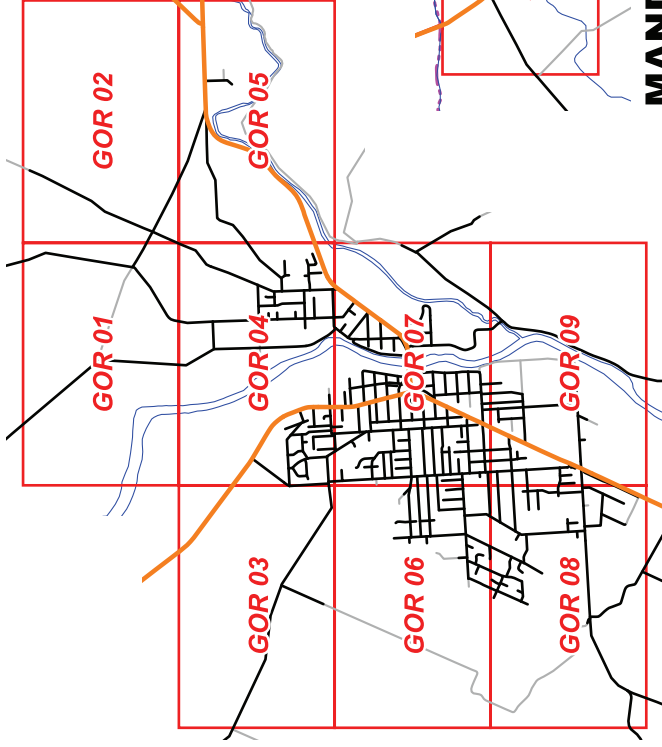
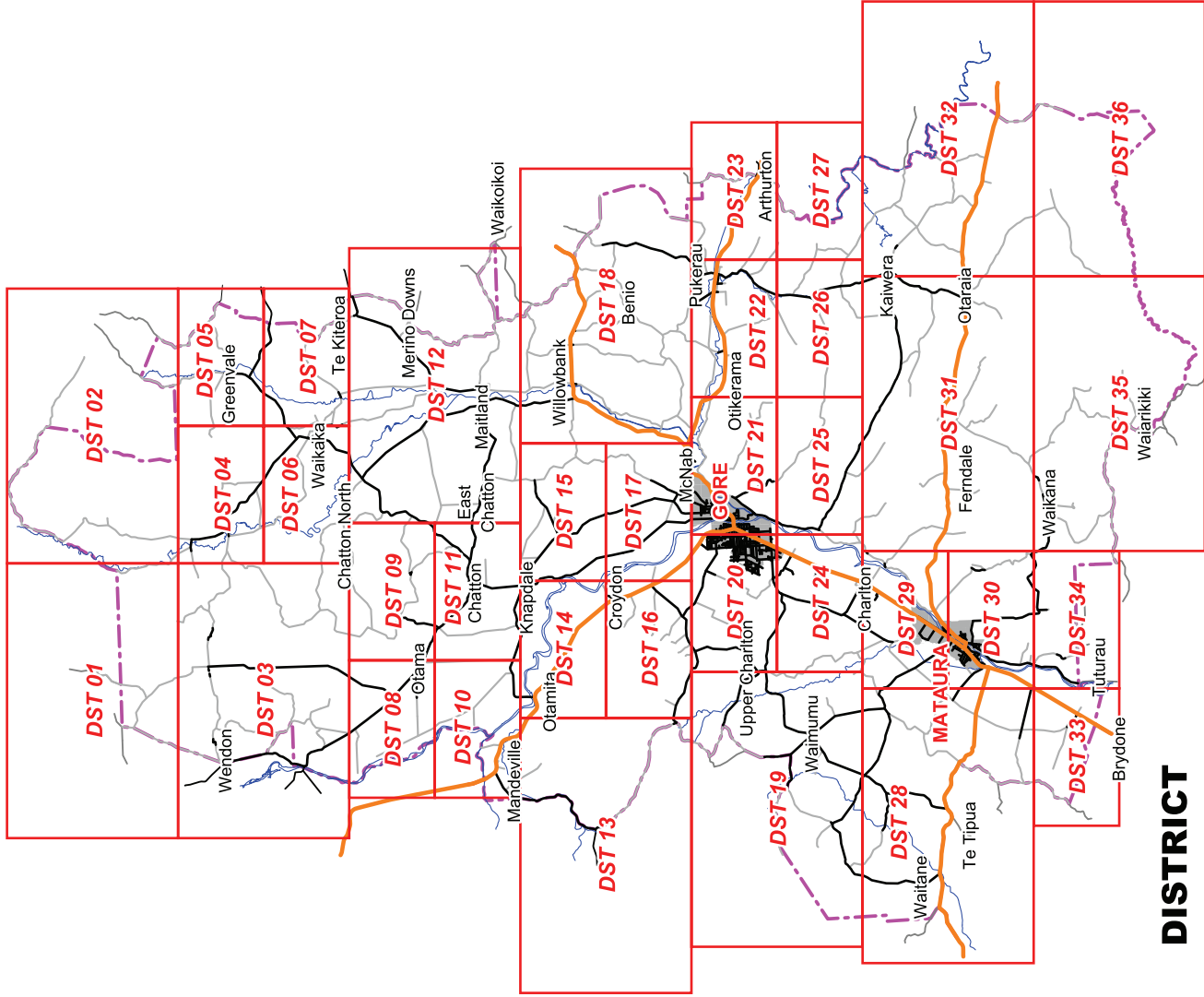


**GO**

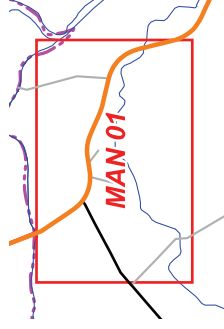
**PLANNING MAPS**

**RE**

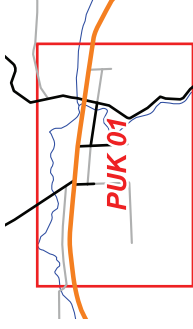
**PART 1 INDEX & LEGEND**



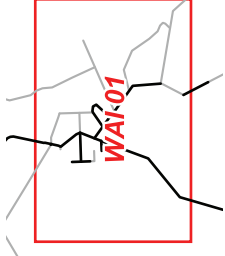
**GORE**



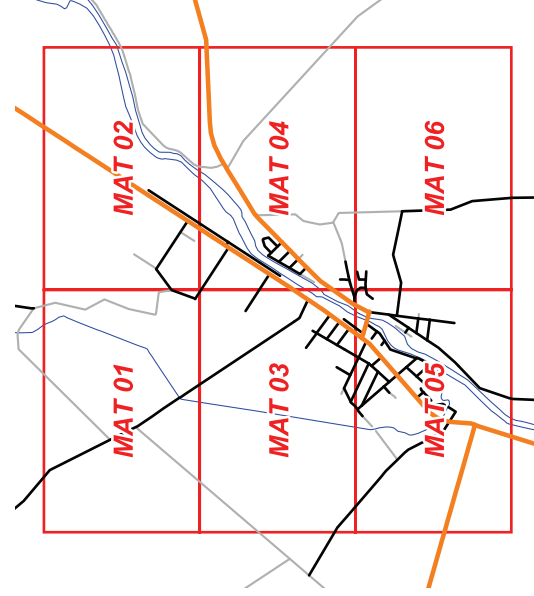
**MANDEVILLE**



**PUKERAU**



**WAIKAKA**



**MATAURA**

**DISTRICT**

**Gore District Plan  
Planning Maps Index**

Gore District Council  
29 Civic Avenue  
Gore  
(03) 209 0330  
info@goredc.govt.nz  
www.goredc.govt.nz



DISTRICT BOUNDARY



ZONE BOUNDARY



ROADS: ARTERIAL



ROADS: FORMED



ROADS: UNFORMED



AIRPORT APPROACH VECTORS



HOKONUI HILLS SIGNIFICANT LANDSCAPE  
REFER TO RULE 2.2.9



AREA OF SIGNIFICANT VEGETATION AND SIGNIFICANT HABITATS  
OF INDEGENOUS FAUNA  
REFER TO RULE 2.3.9



DESIGNATIONS  
REFER TO APPENDIX 1



SCHEDULED HERITAGE STRUCTURE  
REFER TO RULE 2.5.9



SCHEDULED ARCHAEOLOGICAL STRUCTURE  
REFER TO RULE 2.6.9



SIGNIFICANT TREE(S)  
REFER TO RULES 4.12.2 AND 4.12.3



HIGH VOLTAGE TRANSMISSION LINES  
REFER TO RULE 8.10



WASTE WATER TREATMENT FACILITY BUFFER AREA  
REFER TO RULE 4.4.1



FLOOD PROTECTION WORKS



SECONDARY TOWNSCAPE AREA



CENTRAL TOWNSCAPE AREA



MATAURA RIVER 20M BUFFER ZONE  
REFER TO RULE 2.4.9



AREA SUBJECT TO ACTUAL OR POTENTIAL FLOODING  
REFER TO POLICY 3.4(8)



MATAURA RIVER FLOODWAY  
REFER TO RULE 4.11.1



### GORE INUNDATION (MAPS GOR 01 - GOR 09)

AREA OF FLOODPLAIN AT RISK OF INUNDATION FROM PONDING  
OF FLOODWATER



AREA OF FLOODPLAIN PRONE TO PONDING OF STORMWATER



WAIKAKA STREAM FLOODWAY: SUBJECT TO FREQUENT FLOODING



MATAURA RIVER FLOODPLAIN: PRONE TO FLOODING SUBSEQUENT  
TO A STOPBANK BREACH OR STOPBANK OVERTOPPING



### MATAURA INUNDATION (MAPS MAT 01 - MAT 06)

POTENTIALLY FLOODPRONE FROM THE MATAURA RIVER IN FLOODS LARGER  
THAN THAT OF 1978. NOT FLOODED IN 1978



POTENTIALLY FLOODPRONE FROM THE MATAURA RIVER IN FLOODS LARGER  
THAN THAT OF 1978. OR A STOPBANK BREACH IN SMALLER FLOODS. FLOODED IN 1978



WAIMUMU STREAM FLOODPLAIN. NOT PROTECTED



POTENTIALLY FLOODPRONE FROM:

1. MATAURA RIVER IN FLOODS LARGER THAN THAT OF 1978.
2. WAIMUMU STREAM IN FLOODS LARGER THAN THAT OF THE PAST.
3. SUBSEQUENT TO A STOPBANK BREACH IN ANY FLOOD ON  
EITHER THE MATAURA RIVER OR WAIMUMU STREAM



# Planning Maps Street Index

GORE	MAP REF	ELSIE ST	GOR 07 GOR 09	MAIN ST (SH 1)	GOR 07 GOR 07A	REDMOND ST	GOR 07 GOR 07A
<b>STREET</b>	<b>MAP REF</b>	<b>EVERSFIELD RISE</b>	<b>GOR 06</b>	<b>MAITLAND ST</b>	<b>GOR 09</b>	<b>REDMOND ST</b>	<b>GOR 07 GOR 07A</b>
AFTON ST	GOR 07	FAIRFIELD ST	GOR 07 GOR 07A	MAPLE GROVE	GOR 04	RICHMOND ST	GOR 09
ALBANY ST	GOR 07 GOR 07A	FALCONER RD	GOR 08	MARGARET ST	GOR 08	RIMU ST	GOR 07 GOR 07A
ANDERSON PL	GOR 07	FRANK ST	GOR 06	MARTIN ST	GOR 07	RIVER RD	GOR 09
ANZAC ST	GOR 08 GOR 09	GARNET ST	GOR 04	MARY ST	GOR 07	RIVER ST	GOR 07 GOR 09
AOTEA CRES	GOR 04	GEORGE ST	GOR 07	MARY RD	PUK 01	RIVER TCE	GOR 07
AOTEA PL	GOR 04	GERTRUDE ST	GOR 06	MAUD RD	GOR 07	ROBERTSON PL	GOR 08
APARIMA ST	GOR 08	GILBERT ST	GOR 07	MAUD ST	GOR 06	ROBERTSON ST	GOR 08 GOR 08
ARANUI PL	GOR 06	GORDON TCE	GOR 04	MCDUGAL ST	GOR 04	ROBINA PL	GOR 06
ARAWA PL	GOR 04	GORÉ-MATAURA	GOR 07 GOR 08	MCKELLAR ST	GOR 06 GOR 07	ROCK ST	GOR 07
ARAWA ST	GOR 04	HIGHWAY (SH 1)	GOR 09	MCKINNON RD	GOR 01 GOR 02	ROMNEY PL	GOR 08
ARDWICK ST	GOR 04 GOR 07	GORTON ST	GOR 07 GOR 07A		GOR 05	RUIA ST	GOR 08 GOR 08
ASHTON ST	GOR 07A	GRANT ST	GOR 07	MCNAB ST	GOR 07	SALFORD ST	GOR 06 GOR 08
AVON ST	GOR 07A	GRASSLANDS RD	GOR 07 GOR 07A	MEDWAY ST	GOR 07A	SEYMOUR ST	GOR 09
BALLANTRAE PL	GOR 07	GREEN ST	GOR 09	MERLIN PL	GOR 09	SPEDEN PL	GOR 04
BALLAST RD	GOR 08		GOR 07 GOR 07A	MERSEY LN	GOR 07	SPITTLES WAY	GOR 06
BEATTIE ST	GOR 05	HALTON ST	GOR 09	MERSEY ST	GOR 07A	ST ANDREW ST	GOR 06
BELMONT PL	GOR 07	HAMILTON PL	GOR 07	MILFORD ST	GOR 07	STRAFFORD ST	GOR 07A
BIRCH LN	GOR 08	HAMILTON ST	GOR 04 GOR 07	MILTON PL	GOR 09	SURREY ST	GOR 07
BOUNDARY RD	GOR 07	HERBERT ST	GOR 06	MILTON ST	GOR 07 GOR 09	SWAN ST	GOR 04 GOR 07
BOWMAR RD	GOR 04	HIGH ST	GOR 04	MIRO ST	GOR 09	SWORD ST	GOR 08
BRENNAN LN	GOR 08	HILBRE AVE	GOR 07	MITRE ST	GOR 07	TAINUI ST	GOR 04
BROUGHTON ST	GOR 07A	HOBSON ST	GOR 07	MOA ST	GOR 08	TAKAHE TCE	GOR 06
BROWN ST	GOR 04 GOR 07	HOKONUI DRIVE (SH 94)	GOR 07	MOUNTAIN RD	GOR 07	TAKITIMU ST	GOR 04
BURROWS ST	GOR 09		GOR 04 GOR 07	NAUMAI ST	GOR 06	TALBOT ST	GOR 04 GOR 05
BURY ST	GOR 07	HOWARD ST	GOR 07A	NELSON ST	GOR 07	TAMWORTH LN	GOR 07A
CAMBRIDGE TCE	GOR 04	HURON ST	GOR 07	NORFOLK ST	GOR 07A	TERRY RD	GOR 03 GOR 06
CANNING ST	GOR 04	HYDE ST	GOR 07	NORTH TCE	GOR 04	THAMES ST	GOR 08
CHARLES ST	GOR 07 GOR 07A	IRK ST	GOR 07A	NORTON ST	GOR 03 GOR 04	THISTLE ST	GOR 08
CHARLTON LN	GOR 04	IRVING ST	GOR 06 GOR 07	OLDHAM ST	GOR 07A	THOMAS ST	GOR 07
CHARLTON RD	GOR 08 GOR 09	IRWELL ST	GOR 07A	ONSLow ST	GOR 07 GOR 07A	TORONTO ST	GOR 07
CHURCH ST	GOR 08 GOR 09	JACOB ST	GOR 07	ONTARIO ST	GOR 07 GOR 09	TOTARA ST	GOR 09
CHURCHILL AVE	GOR 07	JOHNSTON ST	GOR 07	ORDSAL ST	GOR 07 GOR 07A	TOWER LANE	GOR 07A
CIVIC AVE	GOR 06	JOSEPH ST	GOR 06 GOR 07	ORETI ST	GOR 08	TRAFORD ST	GOR 07A
CLYDE ST	GOR 07A	KAKA ST	GOR 08	OXFORD ST	GOR 04 GOR 07	TUI ST	GOR 07A
COLTTS RD	GOR 08 GOR 09	KAKAPO ST	GOR 06 GOR 08	PARK ST	GOR 07	VERA ST	GOR 04
CREWE ST	GOR 06 GOR 07	KERWOOD PL	GOR 06	PEASE ST	GOR 05	VIKING PL	GOR 08
CROMBIE ST	GOR 03 GOR 04	KITCHENER ST	GOR 08 GOR 09	PINNACLE RD	GOR 02	VOGEL ST	GOR 09
CUBBIN ST	GOR 07	KIWI ST	GOR 04	POMONA ST	GOR 06 GOR 07	WAIKAKA VALLEY	GOR 07
DALE CRES	GOR 04	KNAPDALE RD	GOR 07	POURAKINO	GOR 08	WAIMAKA VALLEY	GOR 02 GOR 05
DENON ST	GOR 04	KOA ST	GOR 01 GOR 04	PRESTON ST	GOR 07	HIGHWAY (SH 90)	GOR 03 GOR 04
DEVON ST	GOR 07 GOR 07A	LATHAM LN	GOR 06 GOR 08	PUKAKI ST	GOR 08	WAIMEA HIGHWAY	GOR 03 GOR 04
DUKE ST	GOR 07	LAWRENCE ST	GOR 07	RACECOURSE RD	GOR 08	(SH 94)	GOR 03 GOR 04
DUNDAS ST	GOR 07	LENNOX ST	GOR 04	RACEWAY LN	GOR 08	WAIMEA ST	GOR 03 GOR 04
ECCLES ST	GOR 07 GOR 07A	LEWIS ST	GOR 06	RAEBURN ST	GOR 08	WAIMUMU RD	GOR 03 GOR 04
EDWIN ST	GOR 07	LOCK ST	GOR 06	RAILWAY ESPL (SH 1)	GOR 04 GOR 07	WAIAPAHI HIGHWAY	GOR 04 GOR 05
ELIZABETH ST	GOR 07 GOR 07A	LYNE ST	GOR 07	RATA ST	GOR 09	(SH 1)	GOR 04 GOR 05
	GOR 08	MACGIBBON RD	GOR 05 GOR 07	RAUTEA ST	GOR 08	WALKER CRES	GOR 04
	GOR 06 GOR 07		GOR 07	REABY RD	GOR 03	WALKER ST	GOR 04
						WALLIS LN	GOR 07

# Planning Maps Street Index

WAVERLEY ST	GOR 04	HILLCREST AVE	MAT 04	CLEMENT RD	DST 26 DST 27
WAYLAND ST	GOR 08 GOR 09	HOPE ST	MAT 04	CLINKER HILL RD	DST 32
WEKA ST	GOR 04	INGRAM PL	MAT 05	COALPIT RD	DST 02 DST 04
WENTWORTH ST	GOR 01 GOR 02 GOR 04 GOR 07	ISLAND ST	MAT 05	COLLINS RD	DST 18 DST 22
WHITERIG RD	GOR 01 GOR 04	KANA ST	MAT 03 MAT 04	COURTNEY RD	DST 15
WIGAN ST	GOR 07 GOR 07A	LODGE ST	MAT 05	CRAIG RD	DST 19
WILDEN ST	GOR 09	LORN ST	MAT 05	CRAIGIE RD	DST 28 DST 30
WILLIAM ST	GOR 06	LORN ST	MAT 05	CRAWFORD RD	DST 18
WILLIS ST	GOR 07 GOR 07A	MAIN ST (SH 1)	MAT 02 MAT 03	CRICHTON PARK RD	DST 30 DST 31
WILLOW LN (P/VE)	GOR 04	MATAURA TCE	MAT 04 MAT 05	CRIMBIE RD	DST 34 DST 35
WOLSLEY ST	GOR 06	MCCBRIDE RD	MAT 01	CROYDON SIDING RD	DST 22 DST 23
WOOLWICH ST	GOR 04	MCCONNELL ST	MAT 03	CROYDON SIDING RD	DST 10 DST 13
	GOR 04 GOR 07	MCILLWRAITH RD	MAT 05	DILLON RD	DST 16
		MCKELVIE HGTS	MAT 06	DOLAMORE PARK RD	DST 16
		MCQUEEN AVE	MAT 03 MAT 05	DOMAIN RD	DST 16
		NUFFIELD ST	MAT 05	DONALD RD	DST 12
		OAKLAND ST	MAT 03 MAT 05	DOWNS ROAD NORTH	DST 28 DST 33
		OLD COACH RD (SH 93)	MAT 04	DOUTHIE RD	DST 19
		PIONEER HIGHWAY (SH 1)	MAT 05	DYNES RD	DST 18
		RIVER RD	MAT 02 MAT 04	EAST CHATTON RD	DST 11 DST 12
		RIVER ST	MAT 05	EGDE RD	DST 04
		RIVERHEAD LN	MAT 04	ELLER RD	DST 12
		SCOTT ST	MAT 05	ELLIOT RD	DST 32
		SELBOURNE ST	MAT 02 MAT 04	FERRIDALE RD	DST 31
		STUART ST	MAT 04	FRAZER RD	DST 35
		TERRACE RD	MAT 01 MAT 03	FRIEND RD	DST 24 DST 29
		TOWNSLEY RD	MAT 01	GALT RD	DST 34 DST 35
		WADDLE RD	MAT 04	GARDEN GULLY RD	DST 07 DST 12
		WYNDHAM RD	MAT 05	GARDYNE RD	DST 07 DST 12
				GERKEN RD	DST 11
				GIBSON RD	DST 33
				GILCHRIST RD	DST 12 DST 18
				GIVEN RD	DST 29
				GLENCOE HIGHWAY (SH 96)	DST 28 DST 30
				GLENDHU RD	DST 19 DST 28
					DST 29 DST 30
				GLENKENICH RD	DST 12
				GOLD CREEK RD	DST 15
				GOODWIN RD	DST 19 DST 28
				GORDON RD	DST 27
				GORE-MATAURA HIGHWAY	DST 20 DST 24
				(SH 1)	DST 29
				GREENVALE RD	DST 05 DST 06
					DST 07
				GREENVALE SCHOOL RD	DST 04 DST 05

<b>MANDEVILLE</b>	<b>MAP REF</b>				
<b>STREET</b>					
CROMBIE RD	MAN 01				
FLOURMILL RD	MAN 01				
HATFIELD RD	MAN 01				
HORRELL RD	MAN 01				
WAIMEA HIGHWAY (SH 94)	MAN 01				
WAIMEA VALLEY RD	MAN 01				
<b>PUKERAU</b>	<b>MAP REF</b>				
<b>STREET</b>					
COALPIT RD	PUK 01				
COOK RD	PUK 01				
EAST ST	PUK 01				
KAWERA RD	PUK 01				
LANDSLIP VALLEY RD	PUK 01				
MAXTED RD	PUK 01				
MIDDLE ST	PUK 01				
PUKERAU ST	PUK 01				
WAIPAHI HIGHWAY (SH 1)	PUK 01				
WEST ST	PUK 01				
<b>RURAL</b>	<b>MAP REF</b>				
<b>STREET</b>					
ADAMS RD	DST 22				
ANDREWS RD	DST 32				
BARRON RD	DST 28				
BENIO RD	DST 18 DST 21				
BLACKHILL RD	DST 03 DST 04				
	DST 09 DST 11				
BOAG RD	DST 18				
BOWMAR RD	DST 24				
BRISTOW RD	DST 31				
BROCK RD	DST 12				
BRYANT RD	DST 02				
BURNETTS HILL RD	DST 18				
BUSHY PARK RD - WAIKAKA	DST 04 DST 06				
BUSHY PARK RD -	DST 19				
WAIMUMU					
BYARS RD	DST 06 DST 09				
CAMERON RD	DST 31				
CAMPION RD	DST 20				
CHAMBERLAIN RD	DST 25 DST 31				
CHARLTON SIDING RD	DST 24				
CHITTOCK RD	DST 12 DST 15				

<b>WAIKAKA</b>	<b>MAP REF</b>				
<b>STREET</b>					
BUSHY PARK RD	WAI 01				
CLONES ST	WAI 01				
DUNGANNON ST	WAI 01				
FOYLE ST	WAI 01				
GALWAY ST	WAI 01				
GREGORY RD	WAI 01				
HERRON RD	WAI 01				
LURGAN ST	WAI 01				
MAIN ST	WAI 01				
MATHESON RD	WAI 01				
MCMILLAN RD	WAI 01				
SANDY KNOWES RD	WAI 01				
TAILINGS ST	WAI 01				
TURNBULL RD	WAI 01				
ULSTER ST	WAI 01				
WAIKAKA RD	WAI 01				
WENDON VALLEY RD	WAI 01				

<b>MATAURA</b>	<b>MAP REF</b>				
<b>STREET</b>					
ALBION ST	MAT 05				
ALLEN ST	MAT 06				
ARGYLE ST	MAT 04				
ASQUITH ST	MAT 03 MAT 05				
BANGOR ST	MAT 03				
BLAMPIED ST	MAT 05				
BOUNDARY RD	MAT 04 MAT 06				
BRIDGE ST (SH 93)	MAT 05				
BRISTOL ST	MAT 03				
BURNS ST	MAT 03 MAT 05				
BURTON RD	MAT 05				
CARDIGAN BAY RD	MAT 02				
CARLYLE ST	MAT 03 MAT 05				
CARTERET ST	MAT 01 MAT 03				
	MAT 04				
CLYDE ST	MAT 05				
CRAWFORD RD	MAT 05 MAT 06				
CULLING TCE	MAT 03 MAT 05				
	MAT 06				
DACRE ST	MAT 03 MAT 04				
DOCTORS RD	MAT 03 MAT 04				
DORSET ST	MAT 05				
DOVER ST	MAT 03				
DUNNS ROAD	MAT 05				
DURHAM ST	MAT 05				
EDEN ST	MAT 04				
ELY ST	MAT 05				
EXETER LN	MAT 02				
FORTH ST	MAT 05				
GLENCOE HIGHWAY (SH 96)	MAT 05				
GLENDHU RD	MAT 01 MAT 03				
GORE MATAURA HIGHWAY	MAT 02				
(SH 1)					
HENDERSON PARK	MAT 05				

# Planning Maps Street Index

HANKEY RD	DST 22	MCILLWRAITH RD	DST 28 DST 30	PULLAR RD	DST 26 DST 31	WAIMIUMU RD	DST 19 DST 20
HATFIELD RD	DST 10	MCINTYRE RD	DST 18	PYRAMID CREEK RD	DST 01 DST 03		DST 24 DST 28
HEAPS RD	DST 29 DST 31	MCKAY RD	DST 35	PYRAMID WAIPARU RD	DST 03	WAIPAHI HIGHWAY (SH 1)	DST 17 DST 18
HENDERSON RD	DST 35	MCLAGGAN RD	DST 19 DST 24	QUERTIER RD	DST 32		DST 21 DST 22
HERRON RD - PUKERAU	DST 22 DST 23	MCPHAIL RD	DST 18	RACECOURSE RD	DST 20 DST 24	WATTS RD	DST 23
	DST 27	MCQUEEN RD	DST 06 DST 12	RACEWAY LN	DST 24		DST 01 DST 02
HERRON RD - WAIKAKA	DST 06 DST 07	MERINO DOWNS RD	DST 12	RANGE RD	DST 31	WEATHERBURN RD	DST 04
HILLARY RD	DST 31	MIDDLE ROAD WEST	DST 05	REABY RD	DST 13 DST 16		DST 30
HOLE & CORNER RD	DST 35	MILLANE RD	DST 21		DST 19 DST 20	WENDON VALLEY RD	DST 04 DST 06
HOWE RD	DST 18	MILLER RD	DST 19 DST 28	REKO RD	DST 30	WHARE RANGE RD	DST 24 DST 25
HUMPHRIES RD	DST 19 DST 20	MILNE RD	DST 09 DST 11	RICHARDSON RD	DST 16		DST 31
	DST 24		DST 12	RIDGE RD	DST 03	WHITE RD	DST 03
HURST RD	DST 32 DST 36	MOCKING BIRD HILL RD	DST 02 DST 05	RIVER RD	DST 21 DST 24	WHITERIG RD	DST 14 DST 15
IRONWOOD BUSH ROAD	DST 34	MONAGHAN RD	DST 14 DST 16		DST 25 DST 29		DST 17
ISLA RD	DST 31	MORRISON RD	DST 15 DST 18		DST 31	WICKS RD	DST 01
JAFFRAY RD	DST 08 DST 10	MOUNTAIN RD	DST 21 DST 25	ROBERTSON RD	DST 03 DST 06	WILSON RD	DST 11
	DST 11		DST 26	ROSEHILL RD	DST 30	WINSLOE RD	DST 09 DST 12
JEFF FARM RD	DST 32	NICHOL RD	DST 04	ROSEMARKIE RD	DST 31	WOODROW RD	DST 35
JUBILEE AVE	DST 29	NICHOLSON RD - CHATTON	DST 06 DST 12	SALEYARD RD	DST 24	WRIGHT RD	DST 16 DST 17
KAIWERA DOWNS RD	DST 31 DST 32	NICHOLSON RD -	DST 16 DST 20	SANDY KNOWES RD	DST 07	WYNDHAM RD	DST 30 DST 34
	DST 36	WAIMIUMU		SCOTT RD	DST 32		
KAIWERA RD	DST 22 DST 26	NITHDALE GORGE RD	DST 31	SHANKS RD	DST 30 DST 34		
KEE RD	DST 31 DST 32	NITHDALE RD	DST 31	SLOPE DOWN SCHOOL RD	DST 32		
KEIR RD	DST 03 DST 04	NOBLE RD	DST 24	SMALLS RD	DST 12 DST 18		
	DST 24	NORTH CHATTON RD	DST 09 DST 11	SMILLIE RD	DST 18		
KELVIN RD	DST 19 DST 20		DST 12	SMITH RD	DST 04		
KEMP RD	DST 03 DST 08	OKAPUA RD	DST 09 DST 11	SPEDEN RD	DST 26 DST 27		
KENNEDY RD	DST 03 DST 04	OLD COACH RD (SH 93)	DST 29 DST 31	STANLEY DOWNS RD	DST 03		
KINGDON RD	DST 16		DST 32	STRAUCHON RD	DST 16		
KNAPDALE RD	DST 11 DST 14	OLSEN RD	DST 12	STYLES RD	DST 01 DST 03		
KNOWSLEY PARK RD	DST 15 DST 17	OTAMA FLAT RD	DST 10	SWITZERS RD	DST 02		
LADY CHARLTON RD	DST 31 DST 35	OTAMA HILL RD	DST 03	TERRACE RD	DST 28 DST 29		
LANDSLIP RD	DST 20	OTAMA RD	DST 03 DST 08		DST 33		
LANDSLIP VALLEY RD	DST 23		DST 09 DST 11	TERRY RD	DST 20		
LATHAM RD	DST 18 DST 22	OTAMA VALLEY RD	DST 01 DST 03	TINKER RD	DST 29		
	DST 21		DST 08	TOWNSLEY RD	DST 35		
LAWRENCE RD	DST 28	OTAMITA GORGE RD	DST 13	TURNBULL RD	DST 06 DST 07		
LEITHEN RD	DST 02 DST 05	OTAMITA RD	DST 10 DST 11		DST 12		
	DST 21		DST 14	VOIGHTS RD	DST 22 DST 26		
MACGIBBON RD	DST 03	OTARIA RD	DST 23 DST 27	WADDLE RD	DST 29 DST 30		
MACKAY RD	DST 19 DST 24	PAKURA RD	DST 33	WAIARIKIKI RD	DST 35		
MARSHALL RD	DST 28 DST 29	PARKER RD	DST 19	WAIKAKA RD	DST 06 DST 12		
	DST 21 DST 22	PATERSON RD	DST 19 DST 28		DST 18		
MASON RD	DST 15	PERKINS RD	DST 34	WAIKAKA VALLEY HIGHWAY (SH90)	DST 17 DST 18		
MATHESON RD	DST 18 DST 22	PERRY RD	DST 19	WAIKANA RD	DST 31		
MAXTED RD	DST 23	PINNACLE RD	DST 15 DST 17	WAIKANA HIGHWAY (SH 94)	DST 08 DST 10		
	DST 08	PIONEER HIGHWAY (SH 1)	DST 30 DST 33		DST 13 DST 14		
MCALLEN RD	DST 08		DST 34		DST 16 DST 17		
MCBAIN RD	DST 24 DST 29	POPE RD	DST 16		DST 20		
MCBRIDE RD	DST 18 DST 22	PRYDE RD	DST 12		DST 10		
MCDONALD RD	DST 28	PUKERAU PLANTATION ROAD	DST 18				
MCGILL RD	DST 04						
MCGREGOR RD							