



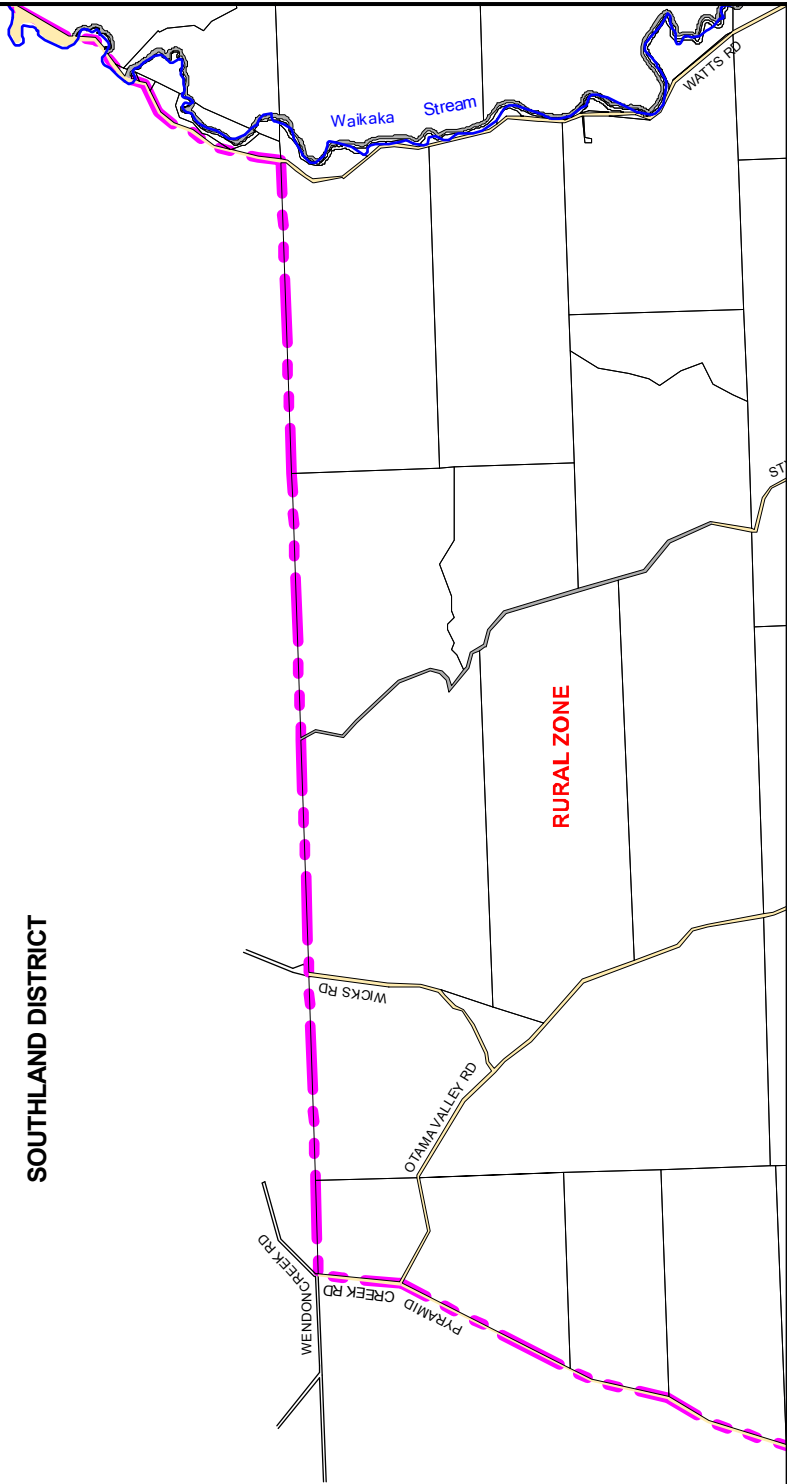
GO

PLANNING MAPS

RE

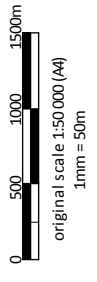
PART 2 RURAL PLANNING & HAZARD MAPS

SOUTHLAND DISTRICT



**Gore District Plan
Planning Map**

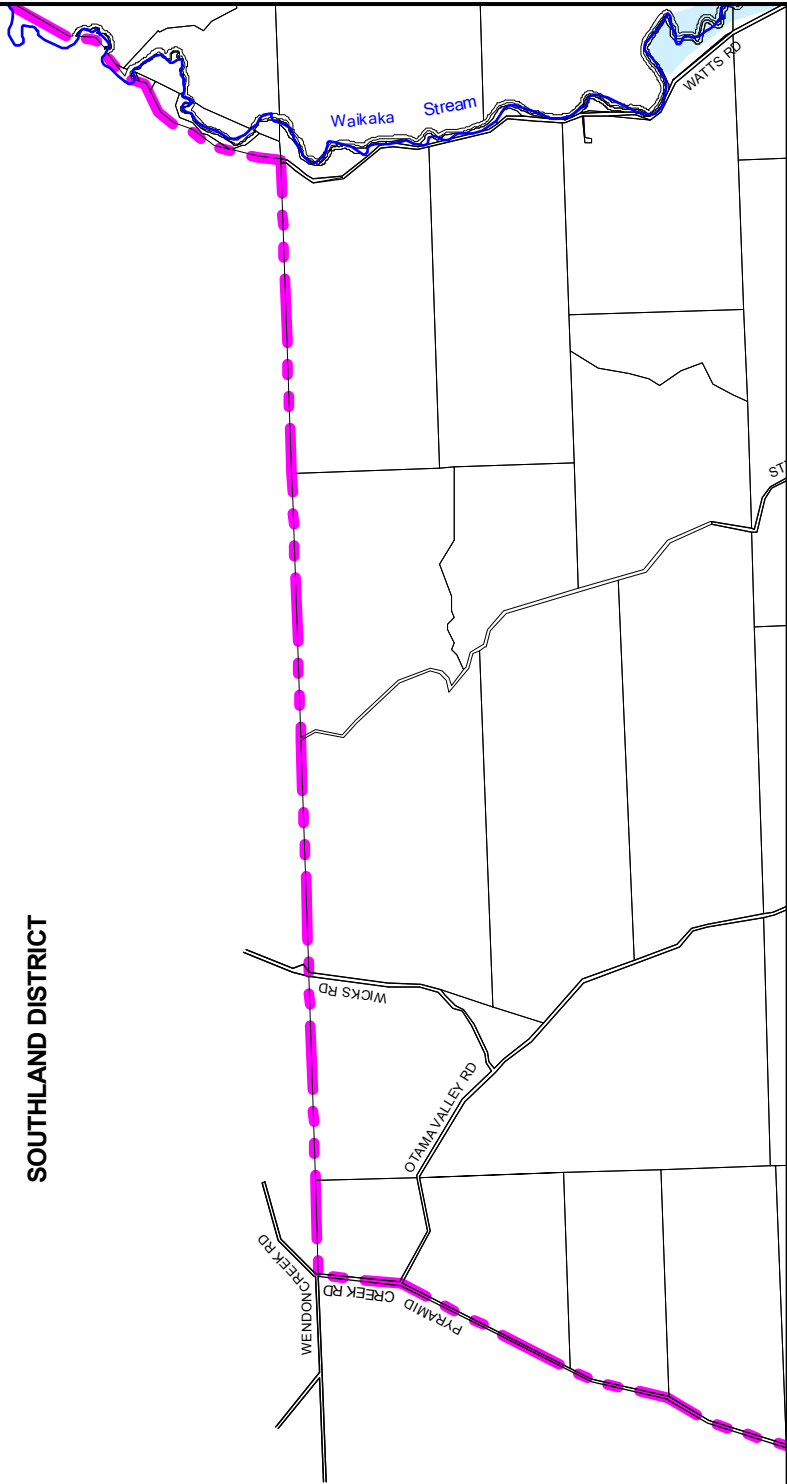
Note:
Symbols may indicate either approximate location or multiple listings of the feature listed. Refer to the appropriate Appendix in the District Plan for legal descriptions and site address.



DST 01	DST 02	DST 03	DST 04	DST 05

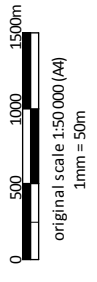
Map No.
DST 01

SOUTHLAND DISTRICT



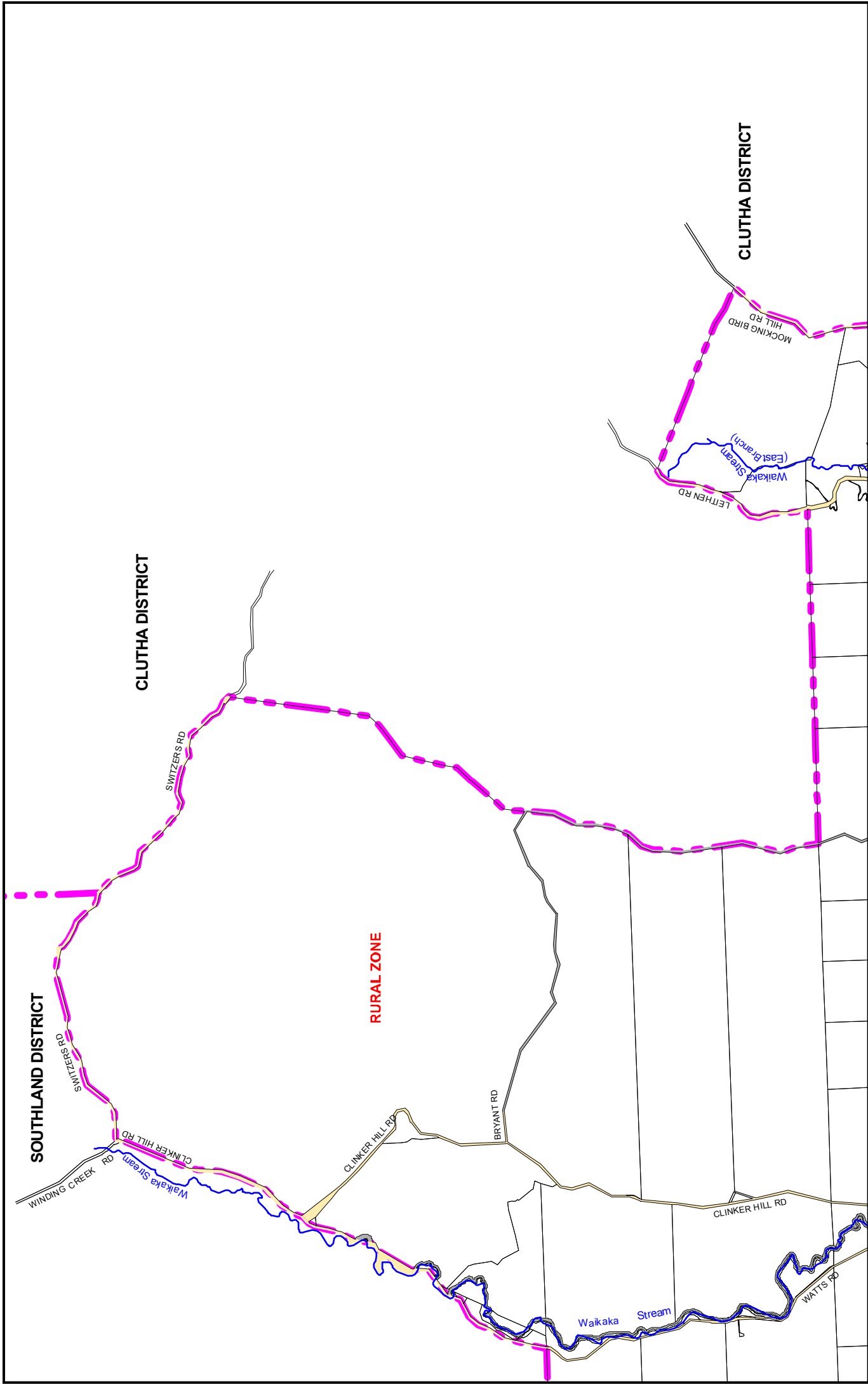
Gore District Plan Hazards and Utilities

Note:
Symbols may indicate either approximate location
or multiple listings of the feature listed. Refer to
the appropriate Appendix in the District Plan for
legal descriptions and site address.



DST 01	DST 02	DST 03
DST 01	DST 02	DST 03

Map No.
DST 01



SOUTHLAND DISTRICT

CLUTHA DISTRICT

CLUTHA DISTRICT

RURAL ZONE

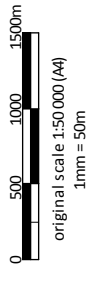
GO
DISTRICT COUNCIL

GRE
DISTRICT COUNCIL

Gore District Council
29 Bowler Avenue
Gore
(03) 209 0330
info@gore.dcc.govt.nz
www.gore.dcc.govt.nz

Gore District Plan Planning Map

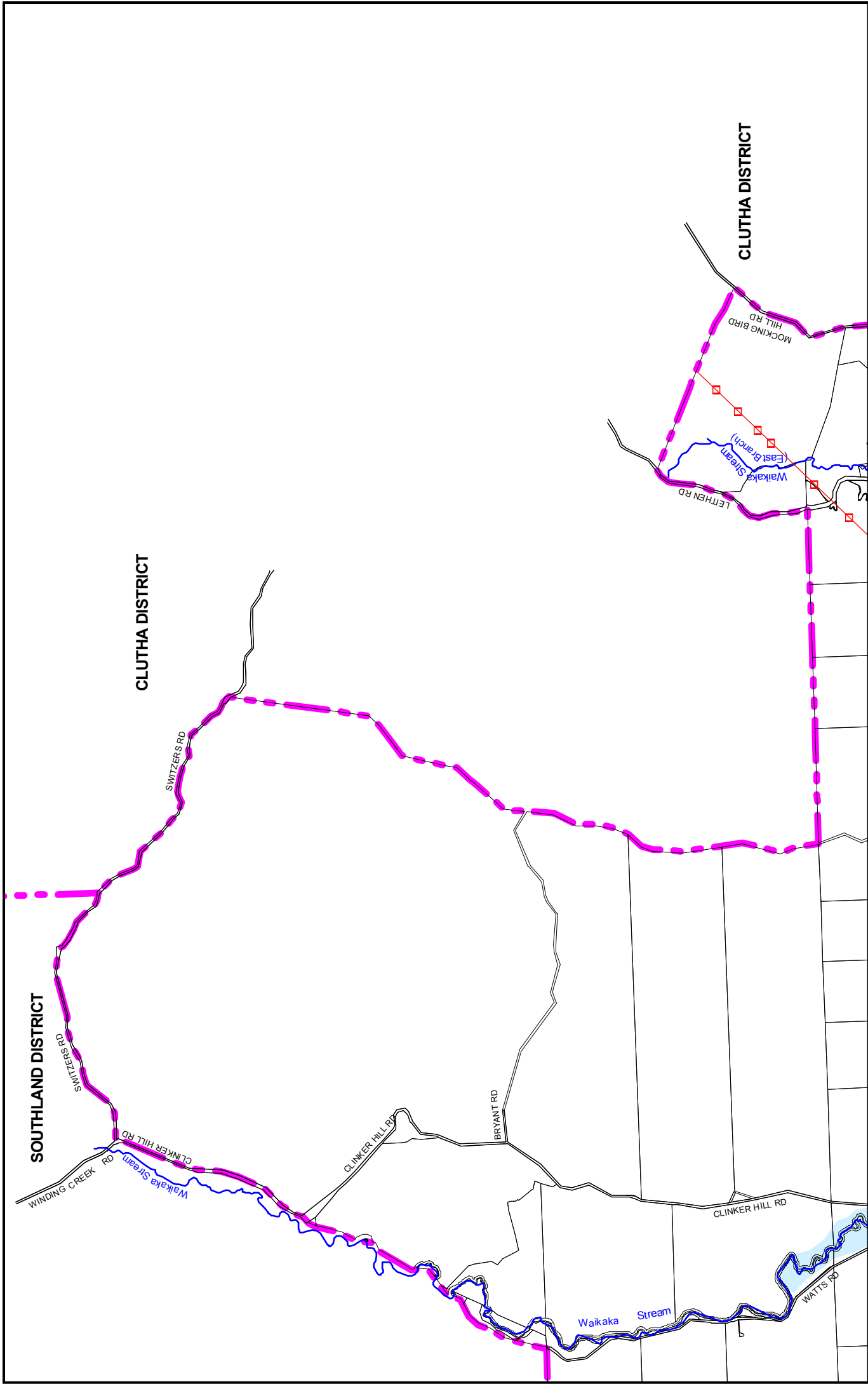
Note:
Symbols may indicate either approximate location or multiple listings of the feature listed. Refer to the appropriate Appendix in the District Plan for legal descriptions and site address.



DST 01	DST 02	DST 03	DST 04
	DST 02		
DST 05		DST 06	DST 07

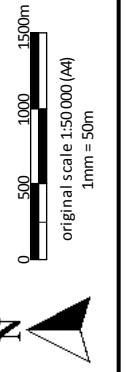
Map No.

DST 02



Map No.
DST 02

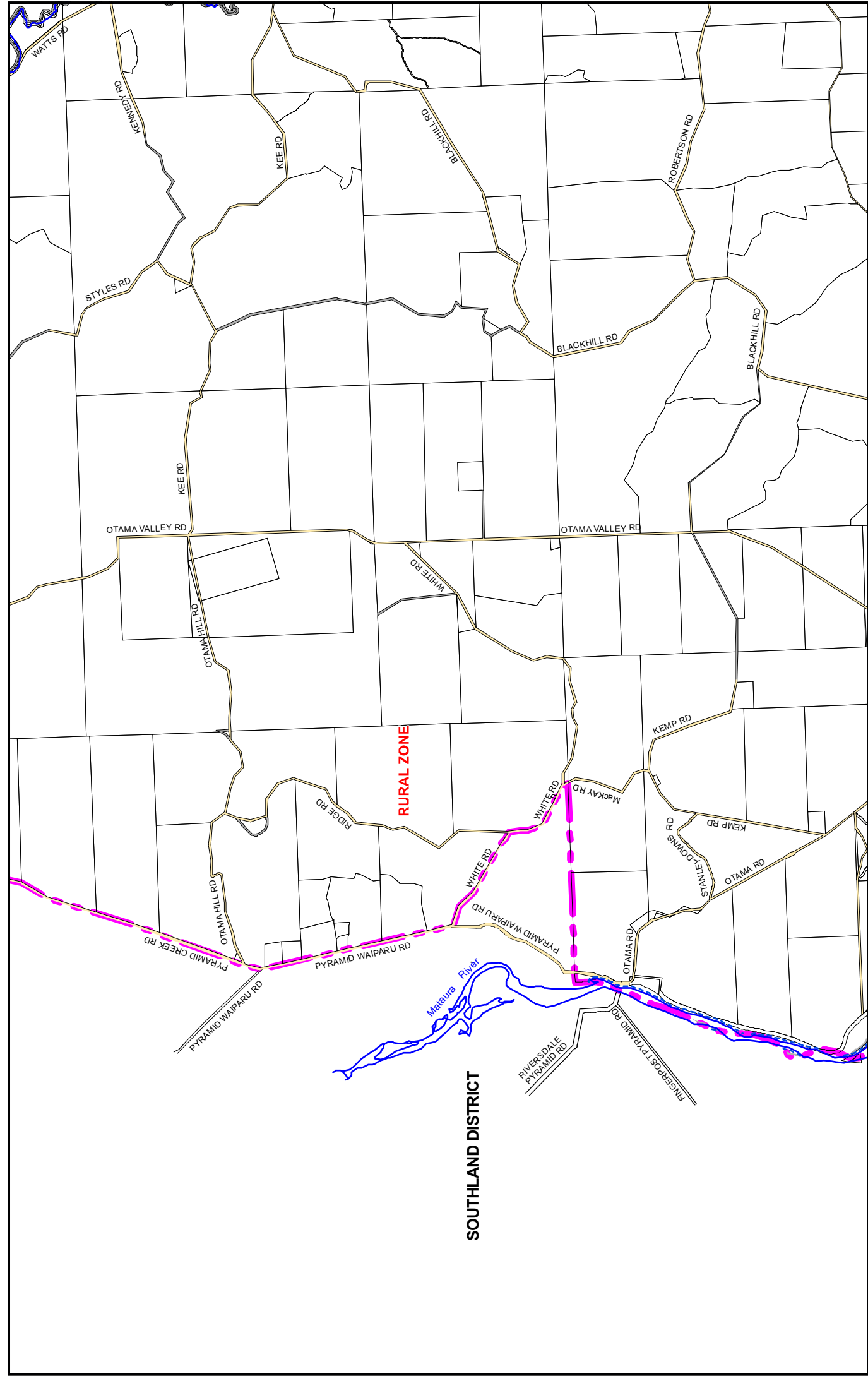
DST 01	DST 02	DST 03
DST 04	DST 05	DST 06



Note:
Symbols may indicate either approximate location or multiple listings of the feature listed. Refer to the appropriate Appendix in the District Plan for legal descriptions and site address.

Gore District Plan Hazards and Utilities

Gore District Council
29 Bowler Avenue
Gore
(03) 209 0330
info@gore.dcc.govt.nz
www.gore.dcc.govt.nz



SOUTHLAND DISTRICT

RURAL ZONE

Matoua River

Map No.
DST 03

DST 01	DST 02	DST 03	DST 04	DST 05	DST 06	DST 07	DST 08	DST 09	DST 10	DST 11	DST 12

0 500 1000 1500m

original scale 1:50 000 (A4)
1mm = 50m

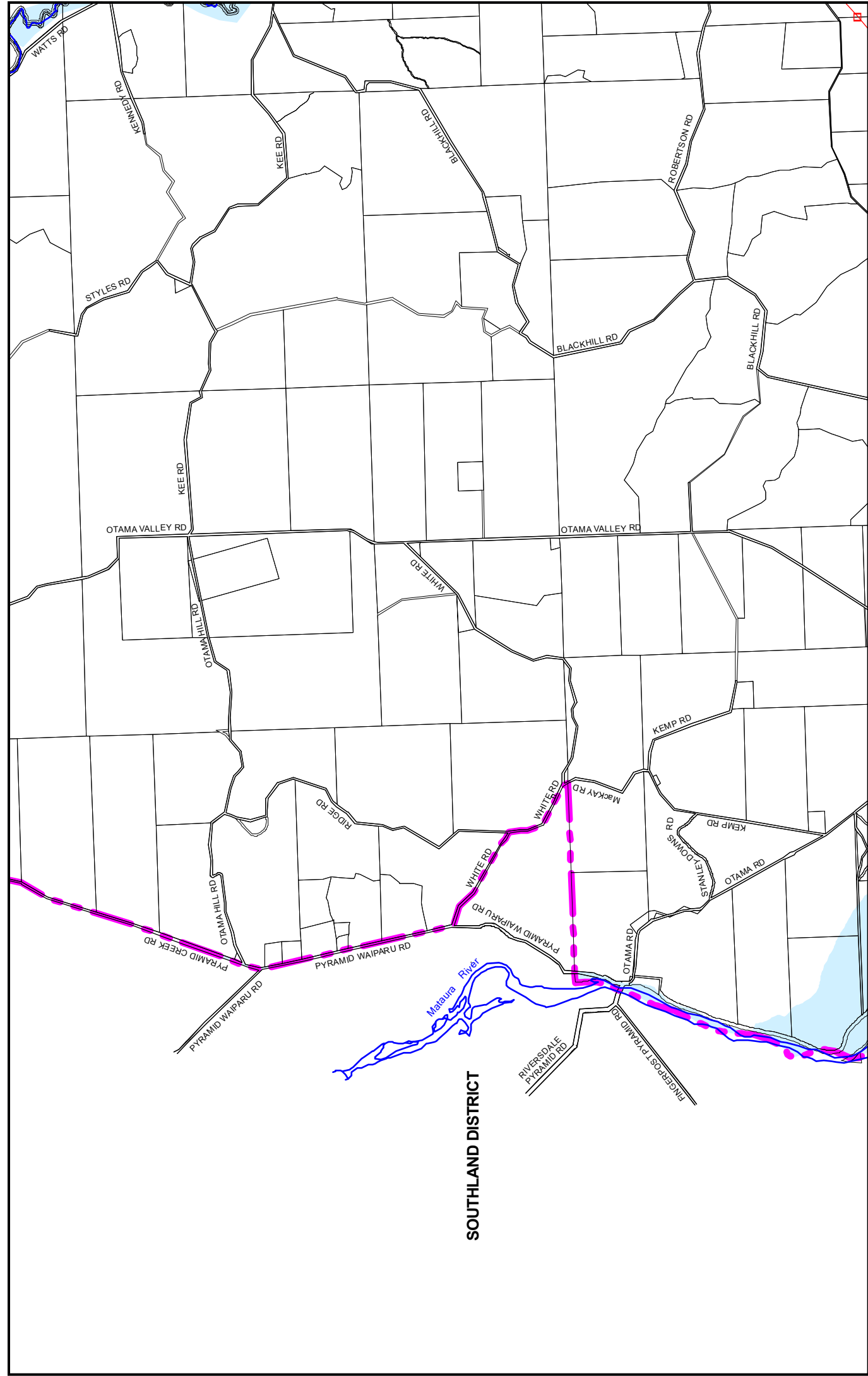
Note:
Symbols may indicate either approximate location or multiple listings of the feature listed. Refer to the appropriate Appendix in the District Plan for legal descriptions and site address.

**Gore District Plan
Planning Map**

GO
DISTRICT COUNCIL

RE

Gore District Council
29 Bowler Avenue
Gore
(03) 209 0330
info@gore.dcc.govt.nz
www.gore.dcc.govt.nz



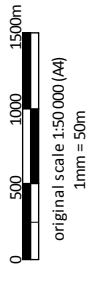
SOUTHLAND DISTRICT

Mataura River

WATTS RD
KENNEDY RD
KEEP RD
BLACKHILL RD
ROBERTSON RD
STYLES RD
BLACKHILL RD
BLACKHILL RD
OTAMA VALLEY RD
OTAMA VALLEY RD
WHITE RD
OTAMA HILL RD
RIDGE RD
KEMP RD
PYRAMID CREEK RD
OTAMA HILL RD
PYRAMID WAIPARU RD
WHITE RD
Mackay Rd
SANDY-DOWNS RD
OTAMA RD
PYRAMID WAIPARU RD
RIVERSDALE PYRAMID RD
OTAMA RD
FINGERPOST PYRAMID RD

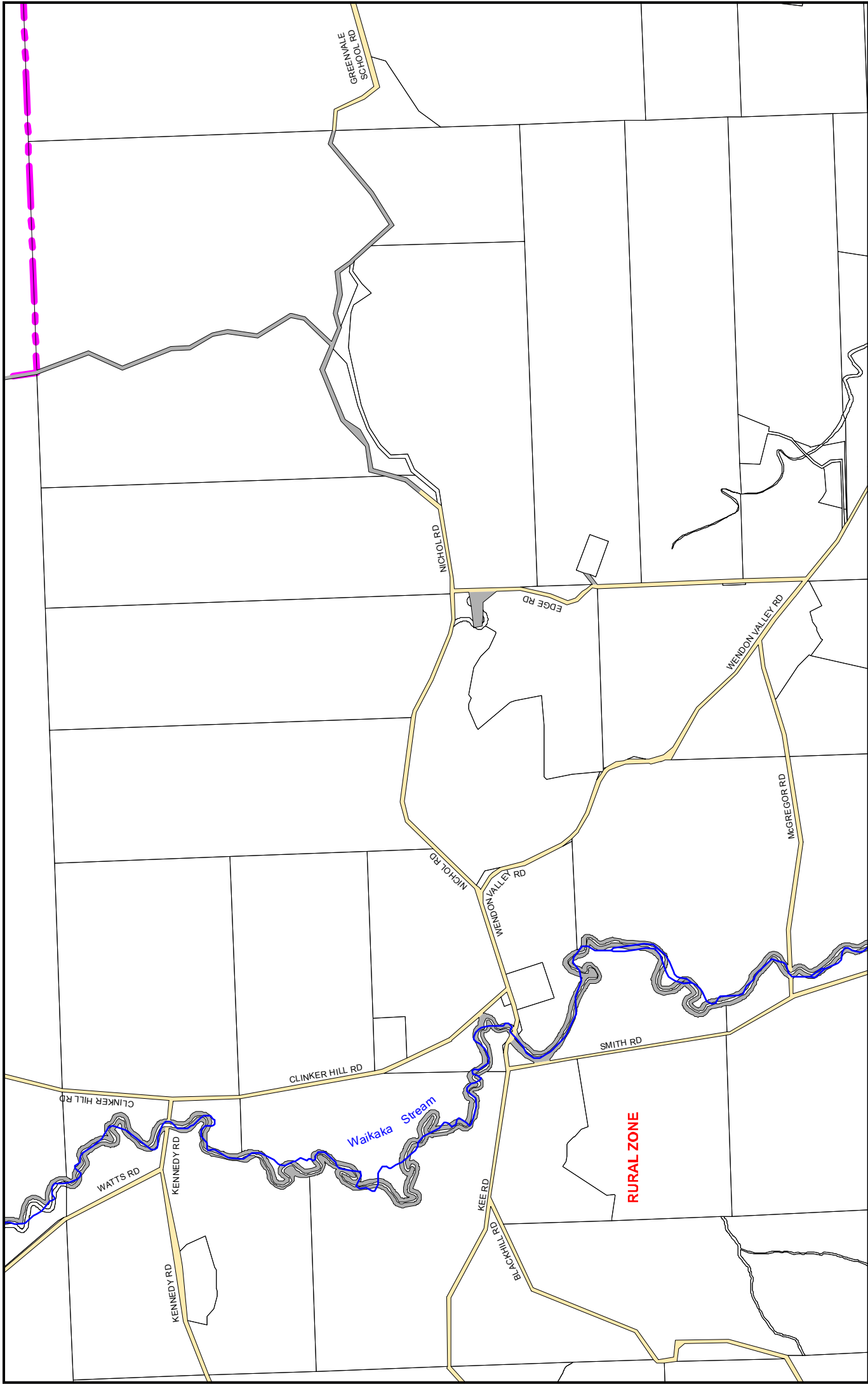
**Gore District Plan
Hazards and Utilities**

Note:
Symbols may indicate either approximate location or multiple listings of the feature listed. Refer to the appropriate Appendix in the District Plan for legal descriptions and site address.



DST 01	DST 02	DST 03	DST 04	DST 05	DST 06	DST 07	DST 08	DST 09	DST 10	DST 11	DST 12
		DST 03									

Map No.
DST 03



Map No.
DST 04

DST 01	DST 02	DST 03	DST 04	DST 05	DST 06
			04		

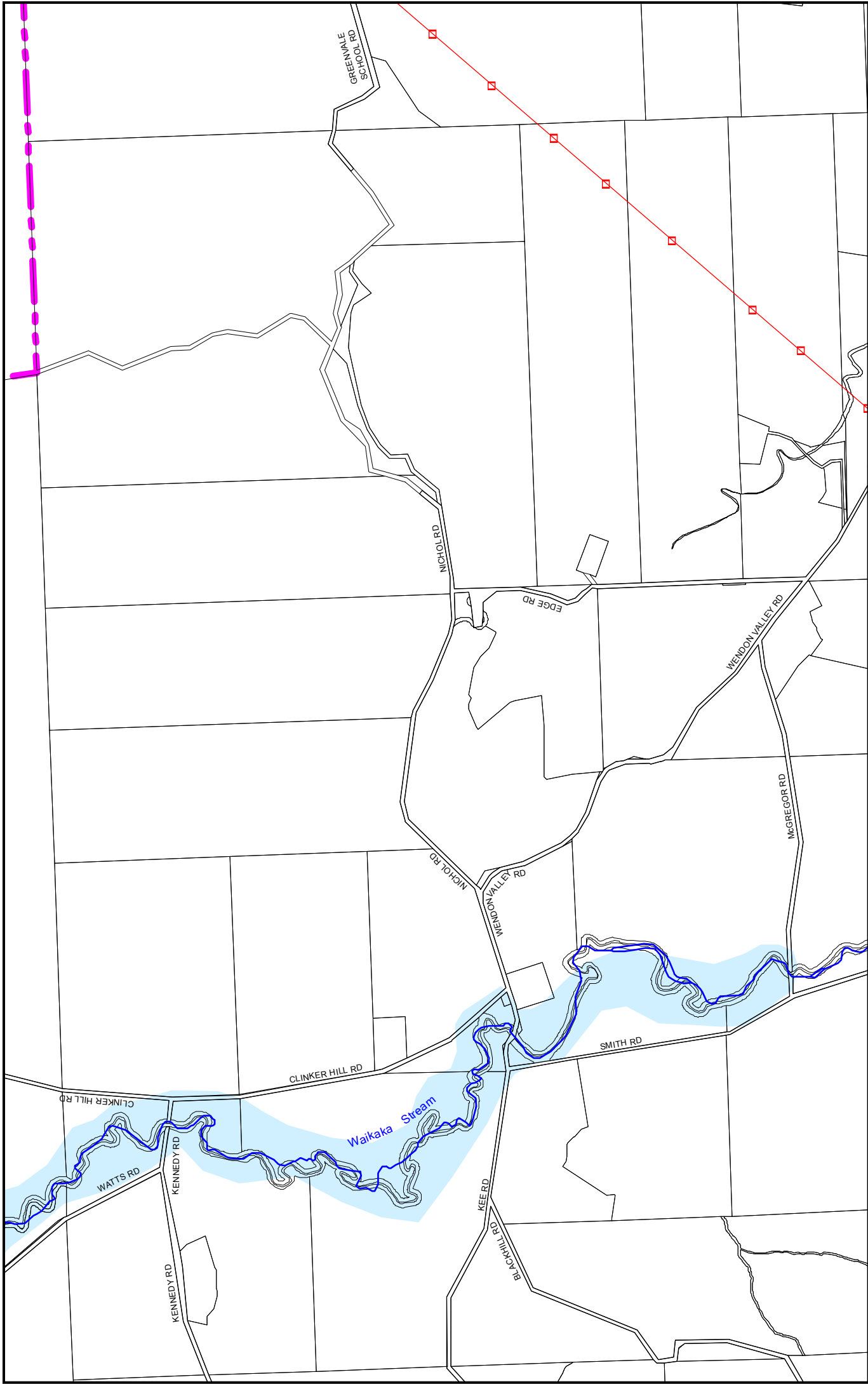
0 250 500 750m

original scale 1:25000 (A4)
1mm = 25m

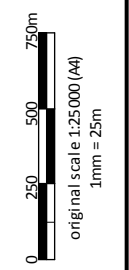
Note:
Symbols may indicate either approximate location or multiple listings of the feature listed. Refer to the appropriate Appendix in the District Plan for legal descriptions and site address.

Gore District Plan
Planning Map

Gore District Council
29 Bowler Avenue
Gore
(03) 209 0330
info@gore.dcc.govt.nz
www.gore.dcc.govt.nz



DST 01	DST 02	DST 03	DST 04	DST 05
08	09	10	11	12
		11		

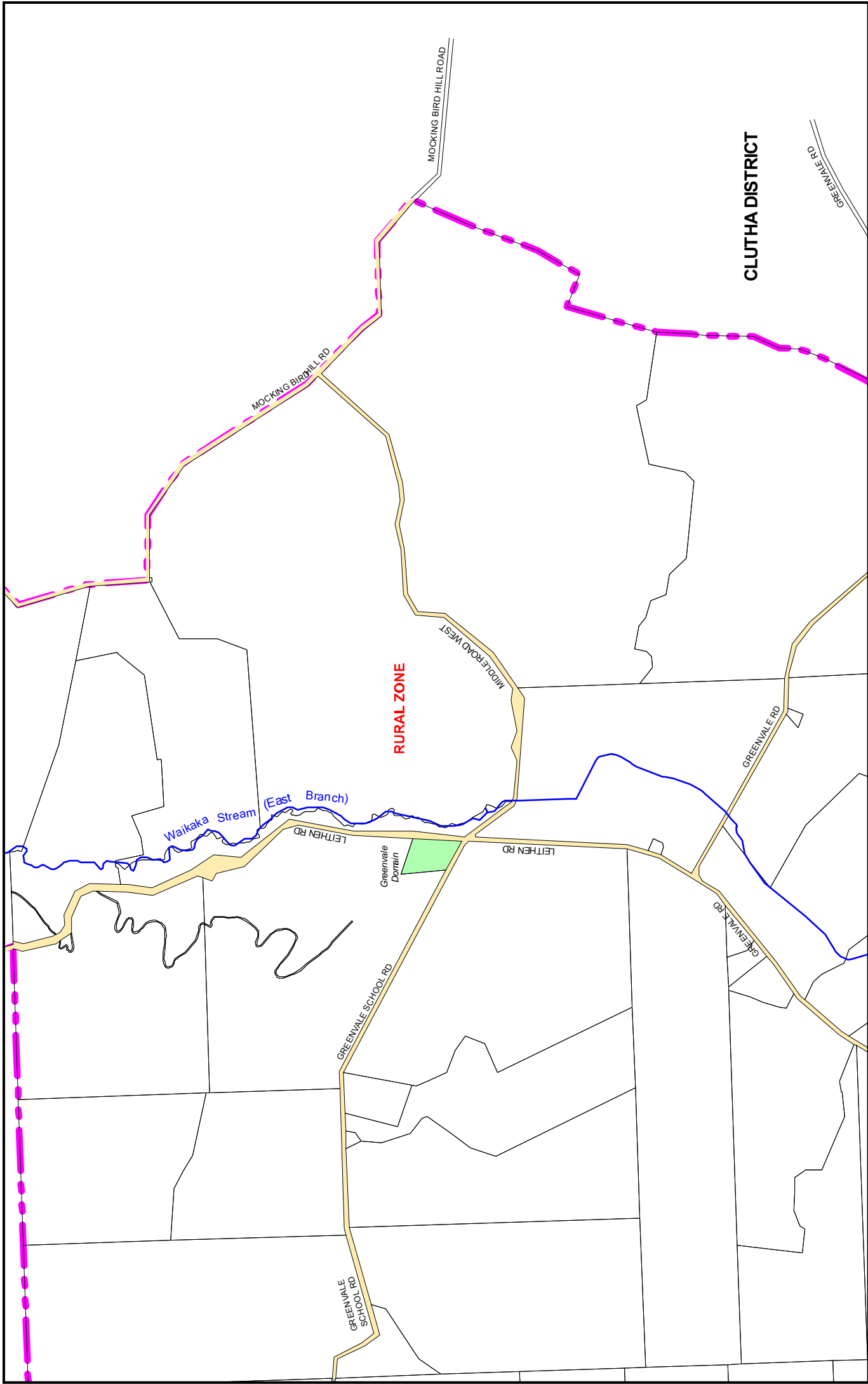


Note:
 Symbols may indicate either approximate location or multiple listings of the feature listed. Refer to the appropriate Appendix in the District Plan for legal descriptions and site address.

Gore District Plan Hazards and Utilities

Gore District Council
 29 Bowler Avenue
 Gore
 (03) 209 0330
 info@gore.dcc.govt.nz
 www.gore.dcc.govt.nz





Map No.
DST 05

DST 01	DST 02	DST 05
DST 03	DST 04	DST 05

Scale:
0 250 500 750m
original scale 1:25000 (A4)
1mm = 25m

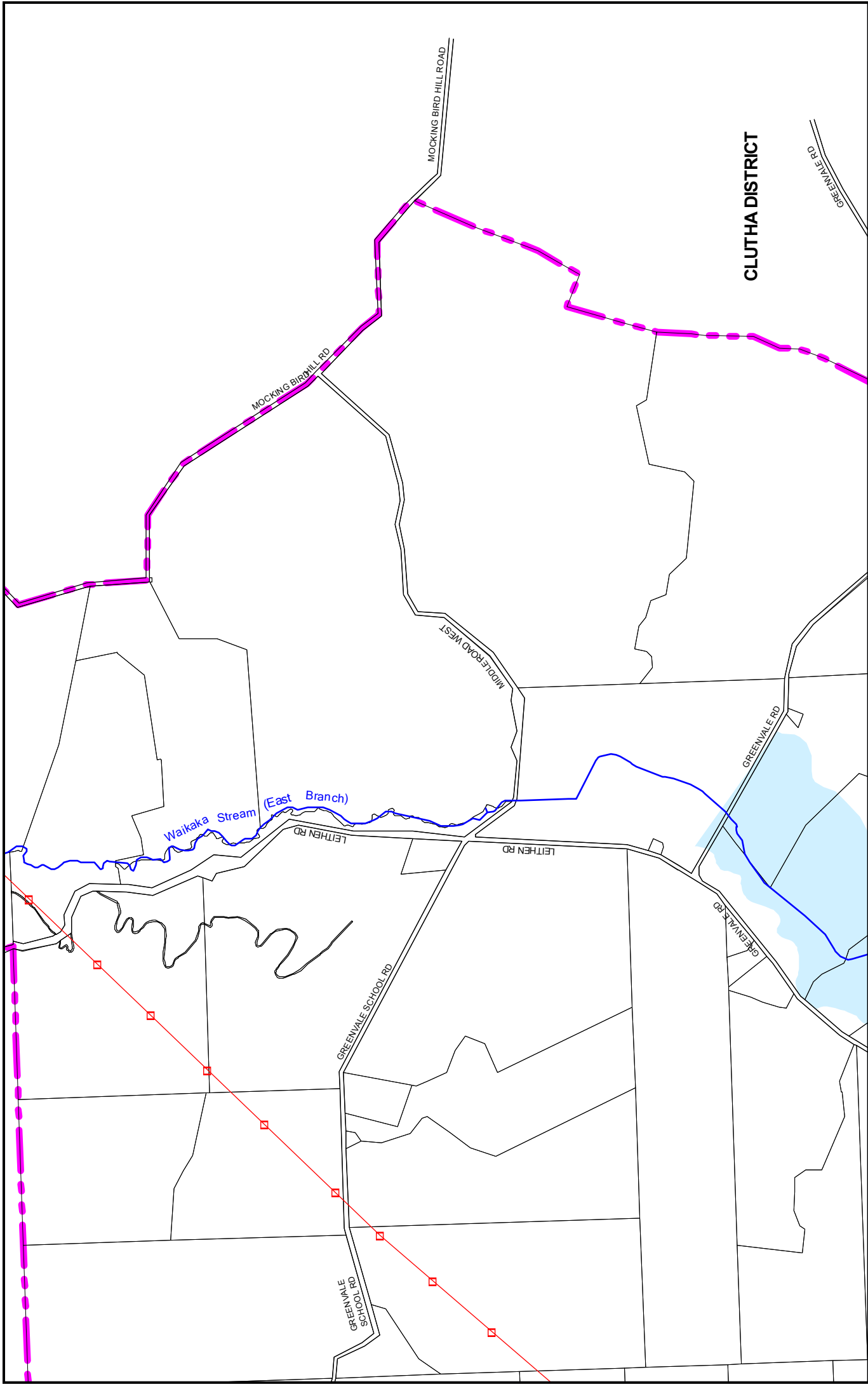
North Arrow:
N

Note:
Symbols may indicate either approximate location or multiple listings of the feature listed. Refer to the appropriate Appendix in the District Plan for legal descriptions and site address.

Gore District Plan Planning Map

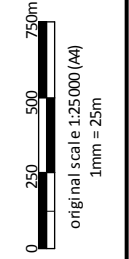
GO RE DISTRICT COUNCIL

Gore District Council
29 Bowler Avenue
Gore
(03) 209 0330
info@gore.dcc.govt.nz
www.gore.dcc.govt.nz



CLUTHA DISTRICT

DST 01	DST 02	DST 03	DST 04	DST 05	DST 06	DST 07	DST 08
				DST 05			

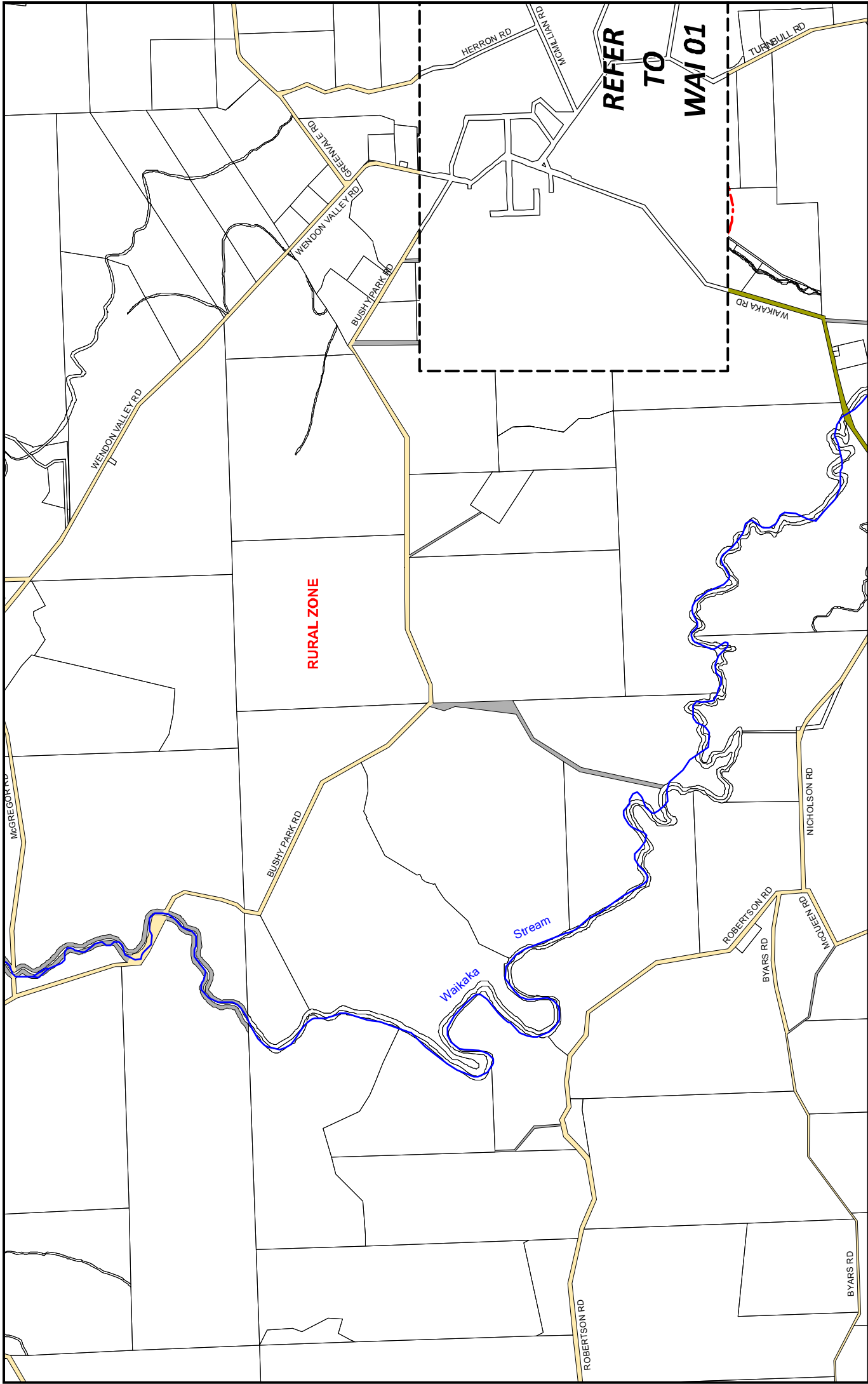


Note:
 Symbols may indicate either approximate location or multiple listings of the feature listed. Refer to the appropriate Appendix in the District Plan for legal descriptions and site address.

Gore District Plan Hazards and Utilities

Gore District Council
 29 Bowler Avenue
 Gore
 (03) 209 0330
 info@gore.dcc.govt.nz
 www.gore.dcc.govt.nz





Gore District Plan Planning Map

Note:
 Symbols may indicate either approximate location
 or multiple listings of the feature listed. Refer to
 the appropriate Appendix in the District Plan for
 legal descriptions and site address.

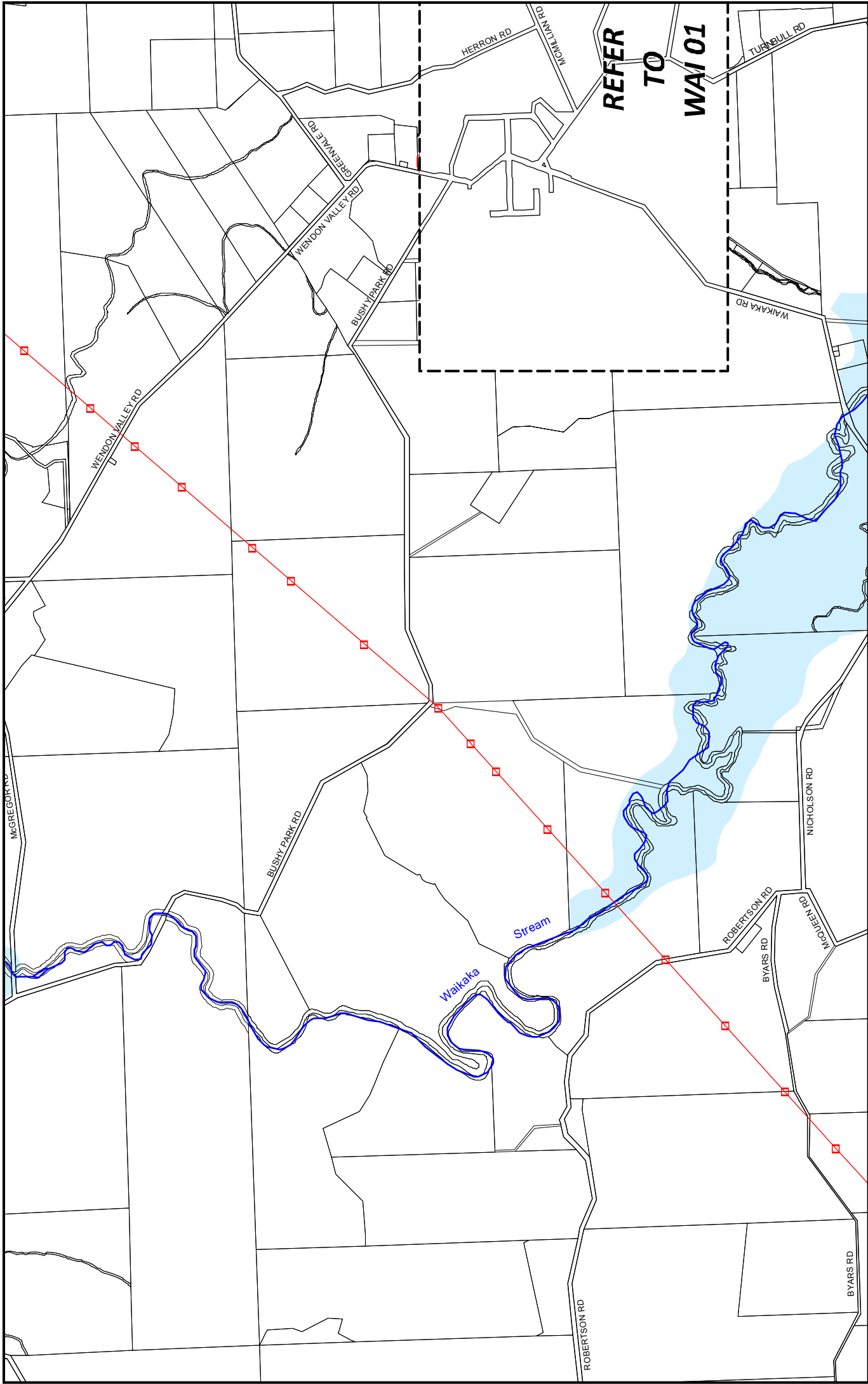


original scale 1:25 000 (A4)
 1mm = 25m

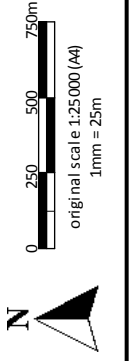
DST 06	DST 07	DST 08	DST 09
DST 03	DST 04	DST 05	DST 12

Map No.

DST 06



DST 01	DST 02	DST 03	DST 04	DST 05	DST 06
DST 07	DST 08	DST 09	DST 10	DST 11	DST 12

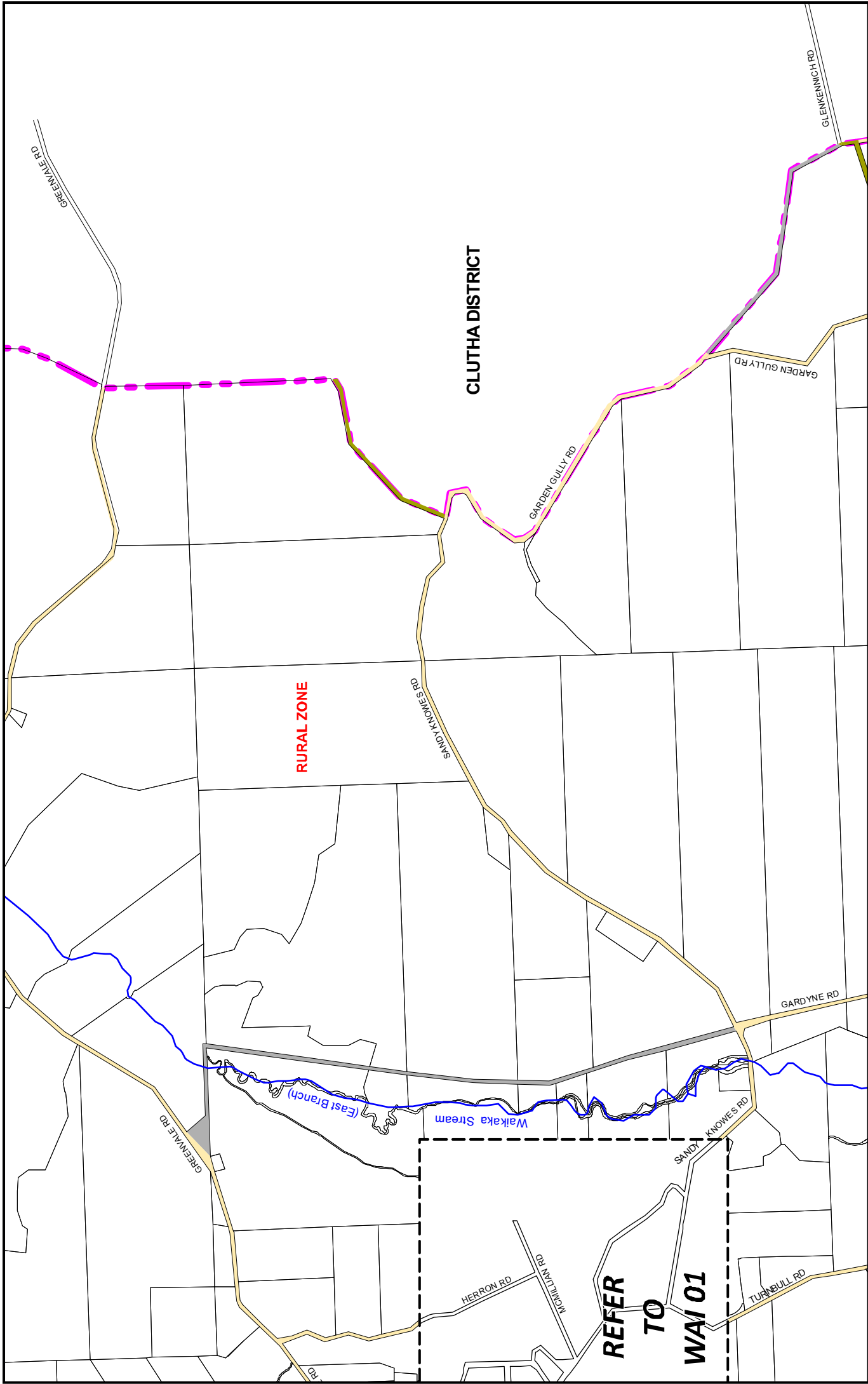


Note:
 Symbols may indicate either approximate location or multiple listings of the feature listed. Refer to the appropriate Appendix in the District Plan for legal descriptions and site address.

Gore District Plan Hazards and Utilities

Gore District Council
 29 Bowler Avenue
 Gore
 (03) 209 0330
 info@gore.dcc.govt.nz
 www.gore.dcc.govt.nz



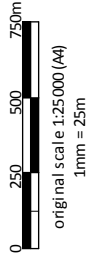


CLUTHA DISTRICT

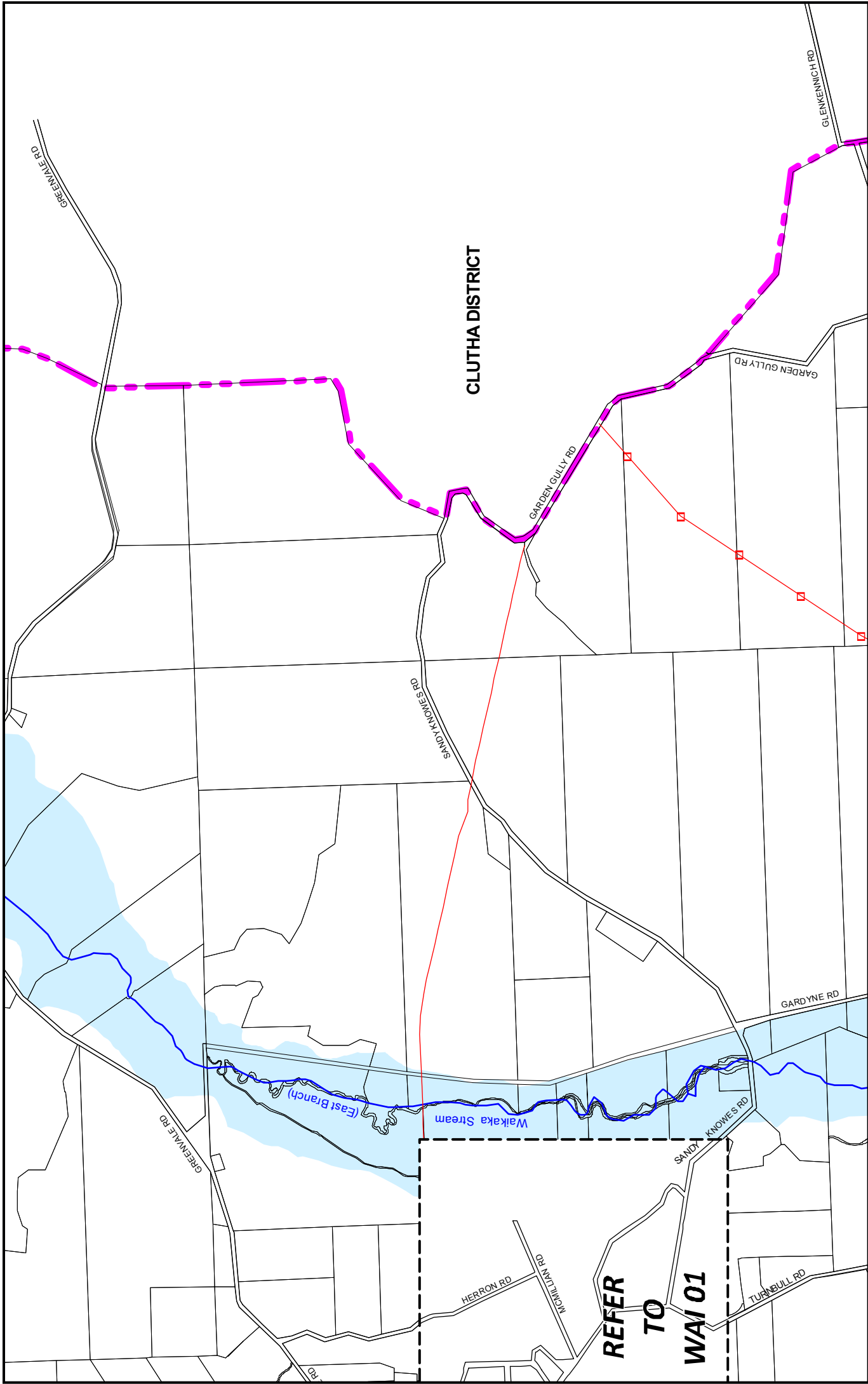
RURAL ZONE

**REFER
TO
WAI 01**

Note:
Symbols may indicate either approximate location
or multiple listings of the feature listed. Refer to
the appropriate Appendix in the District Plan for
legal descriptions and site address.



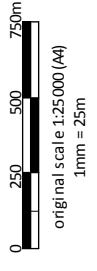
DST 01	DST 02	DST 03	DST 04	DST 05	DST 06	DST 07	DST 08	DST 09	DST 10



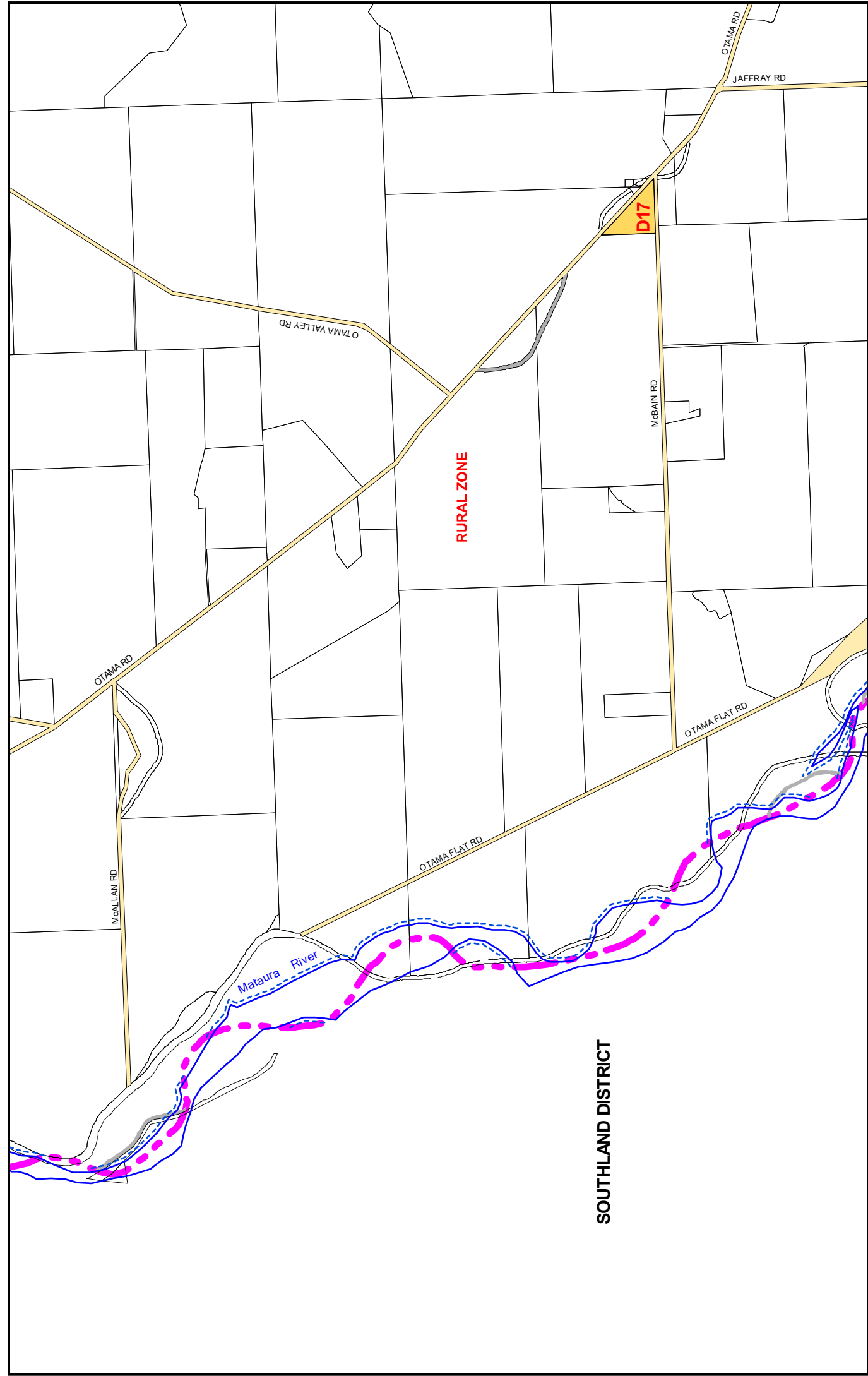
CLUTHA DISTRICT

**REFER
TO
WAI 01**

Note:
Symbols may indicate either approximate location
or multiple listings of the feature listed. Refer to
the appropriate Appendix in the District Plan for
legal descriptions and site address.



DST 01	DST 02	DST 03	DST 04	DST 05	DST 06	DST 07	DST 08	DST 09	DST 10	DST 11	DST 12
						DST 07					



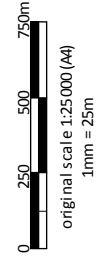
SOUTHLAND DISTRICT

RURAL ZONE

D17

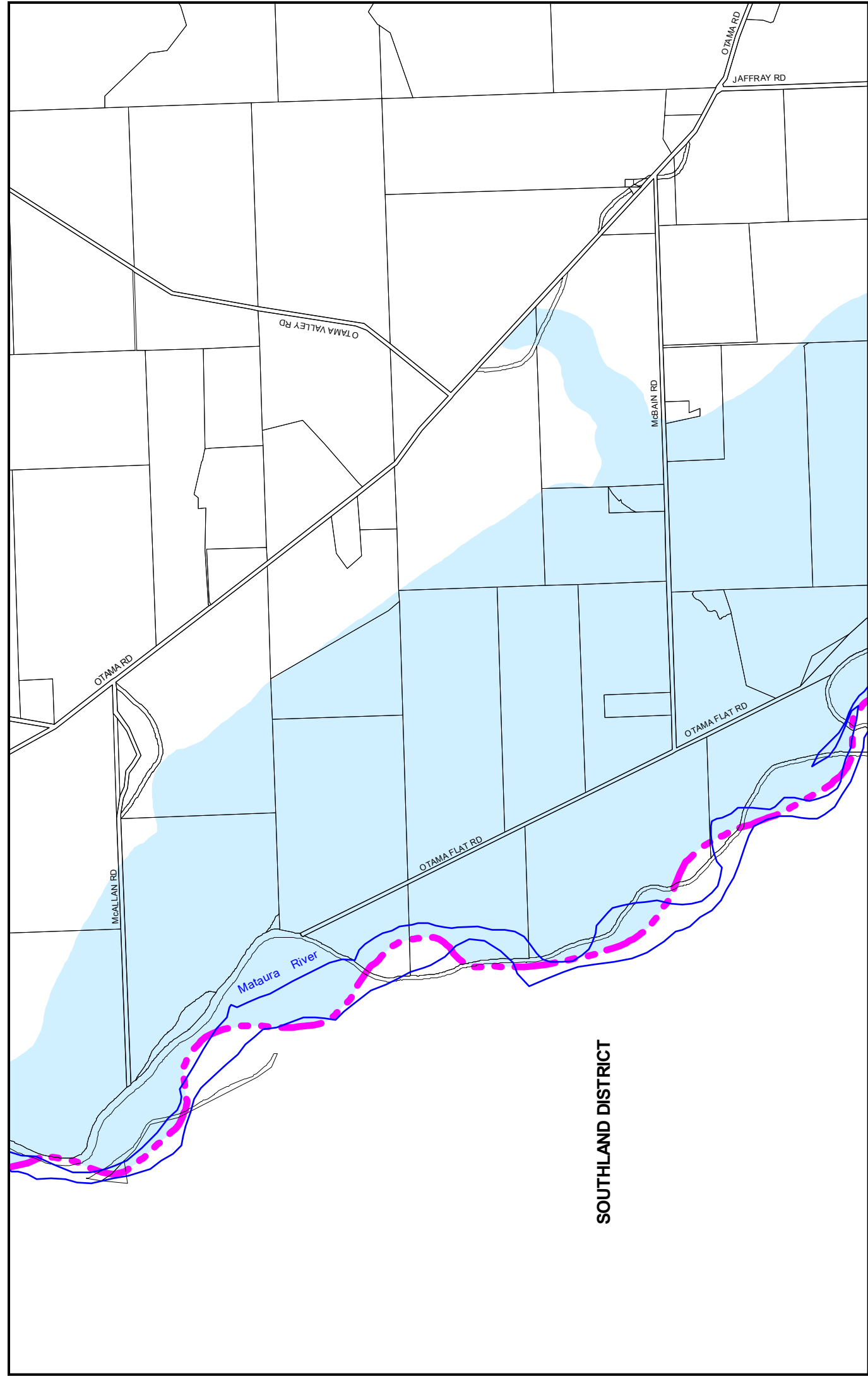
Gore District Plan Planning Map

Note:
Symbols may indicate either approximate location or multiple listings of the feature listed. Refer to the appropriate Appendix in the District Plan for legal descriptions and site address.



DST 01	DST 02	DST 03	DST 04	DST 05	DST 06	DST 07	DST 08	DST 09	DST 10	DST 11	DST 12
		DST 08									

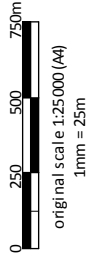
Map No.
DST 08



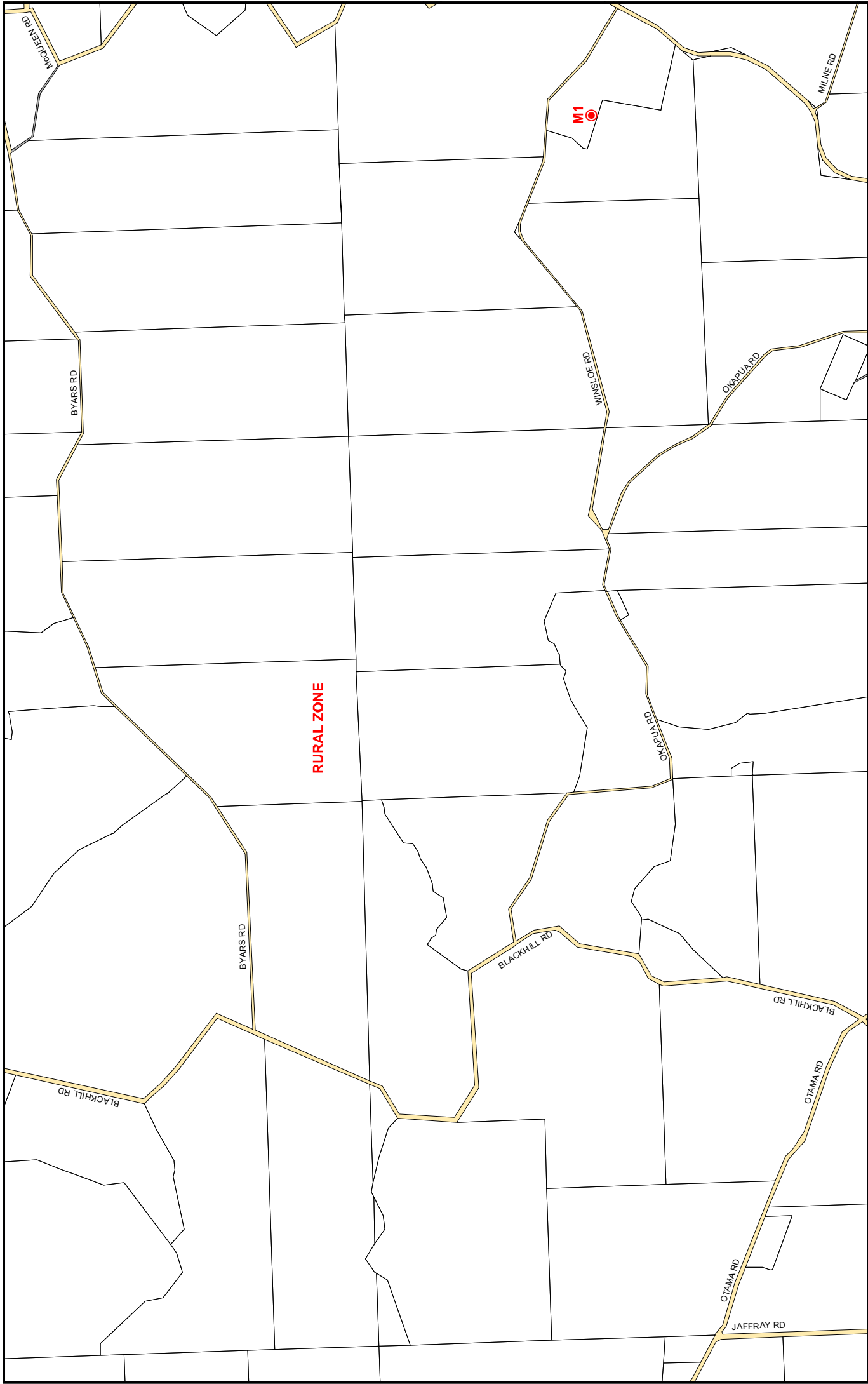
SOUTHLAND DISTRICT

Gore District Plan Hazards and Utilities

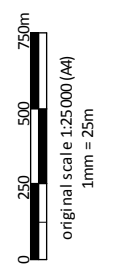
Note:
 Symbols may indicate either approximate location or multiple listings of the feature listed. Refer to the appropriate Appendix in the District Plan for legal descriptions and site address.



DST 01	DST 02	DST 03	DST 04	DST 05	DST 06	DST 07	DST 08	DST 09	DST 10	DST 11	DST 12



DST 03	DST 04	DST 05	DST 06	DST 07
DST 08	DST 09	DST 10	DST 11	DST 12
DST 13	DST 14	DST 15	DST 16	DST 17



Note:
 Symbols may indicate either approximate location or multiple listings of the feature listed. Refer to the appropriate Appendix in the District Plan for legal descriptions and site address.

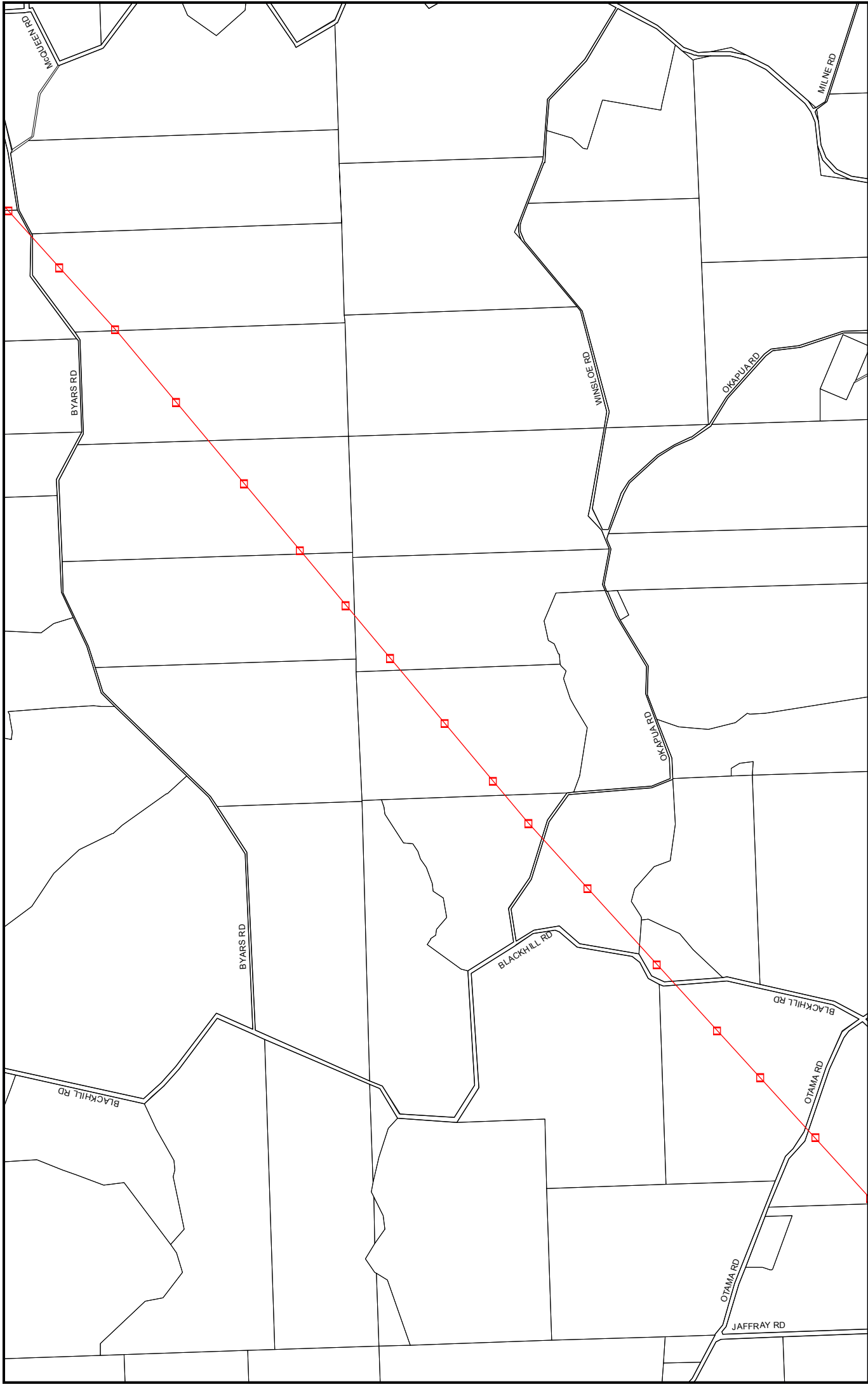
Gore District Plan Planning Map

Gore District Council
 29 Bowler Avenue
 Gore
 (03) 209 0330
 info@gore.dcc.govt.nz
 www.gore.dcc.govt.nz

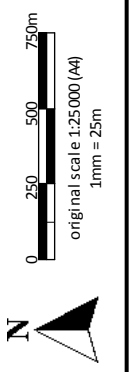


Map No.

DST 09



DST 03	DST 04	DST 05	DST 06	DST 07	DST 08	DST 09	DST 10	DST 11	DST 12
			DST 09						

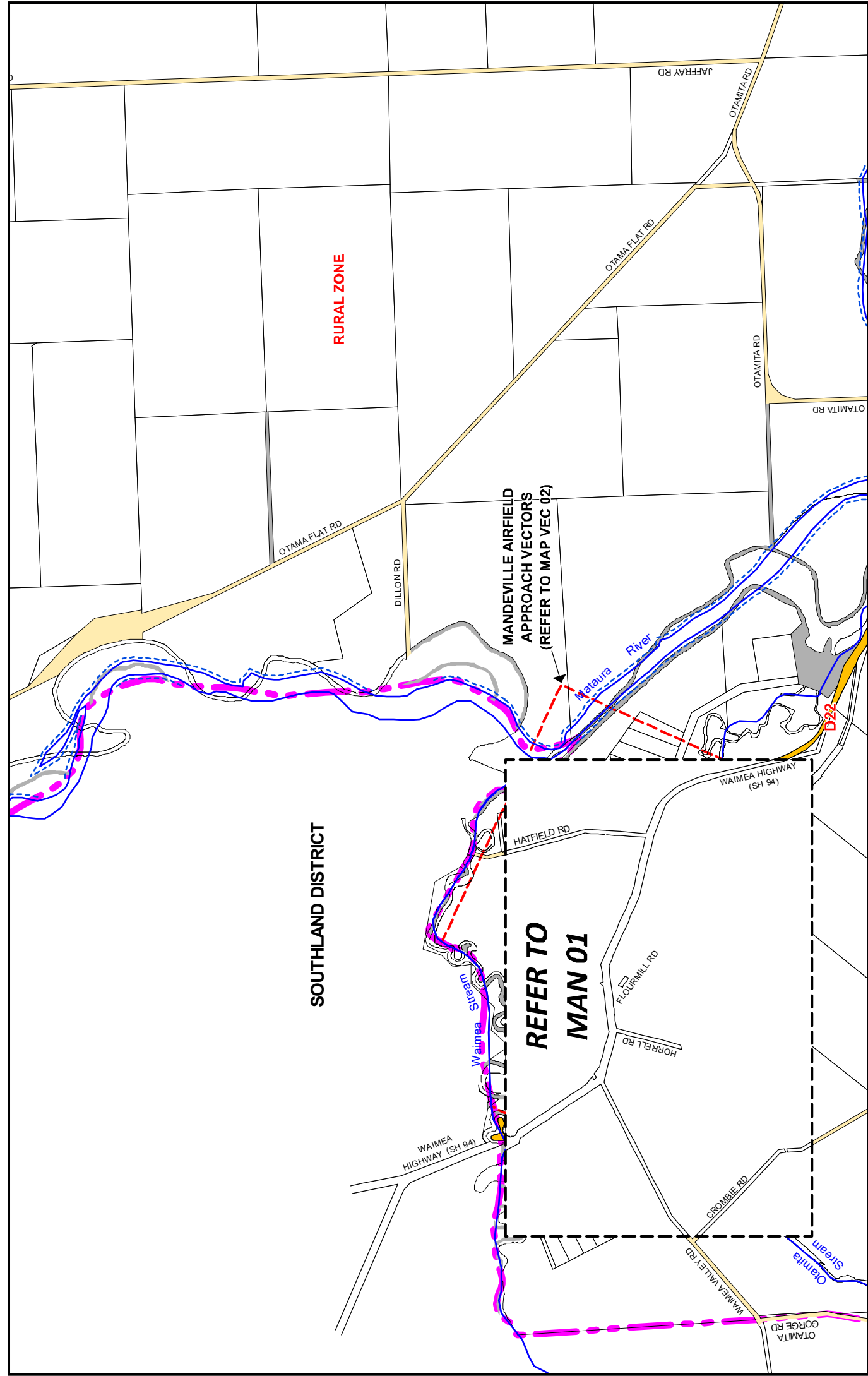


Note:
 Symbols may indicate either approximate location or multiple listings of the feature listed. Refer to the appropriate Appendix in the District Plan for legal descriptions and site address.

Gore District Plan Hazards and Utilities

Gore District Council
 29 Bowler Avenue
 Gore
 (03) 209 0330
 info@gore.dcc.govt.nz
 www.gore.dcc.govt.nz





SOUTHLAND DISTRICT

RURAL ZONE

**REFER TO
MAN 01**

**MANDEVILLE AIRFIELD
APPROACH VECTORS
(REFER TO MAP VEC 02)**

GO DISTRICT COUNCIL
GRE

Gore District Council
 29 Bowler Avenue
 Gore
 (03) 209 0330
 info@gore.dcc.govt.nz
 www.gore.dcc.govt.nz

Map No.
DST 10

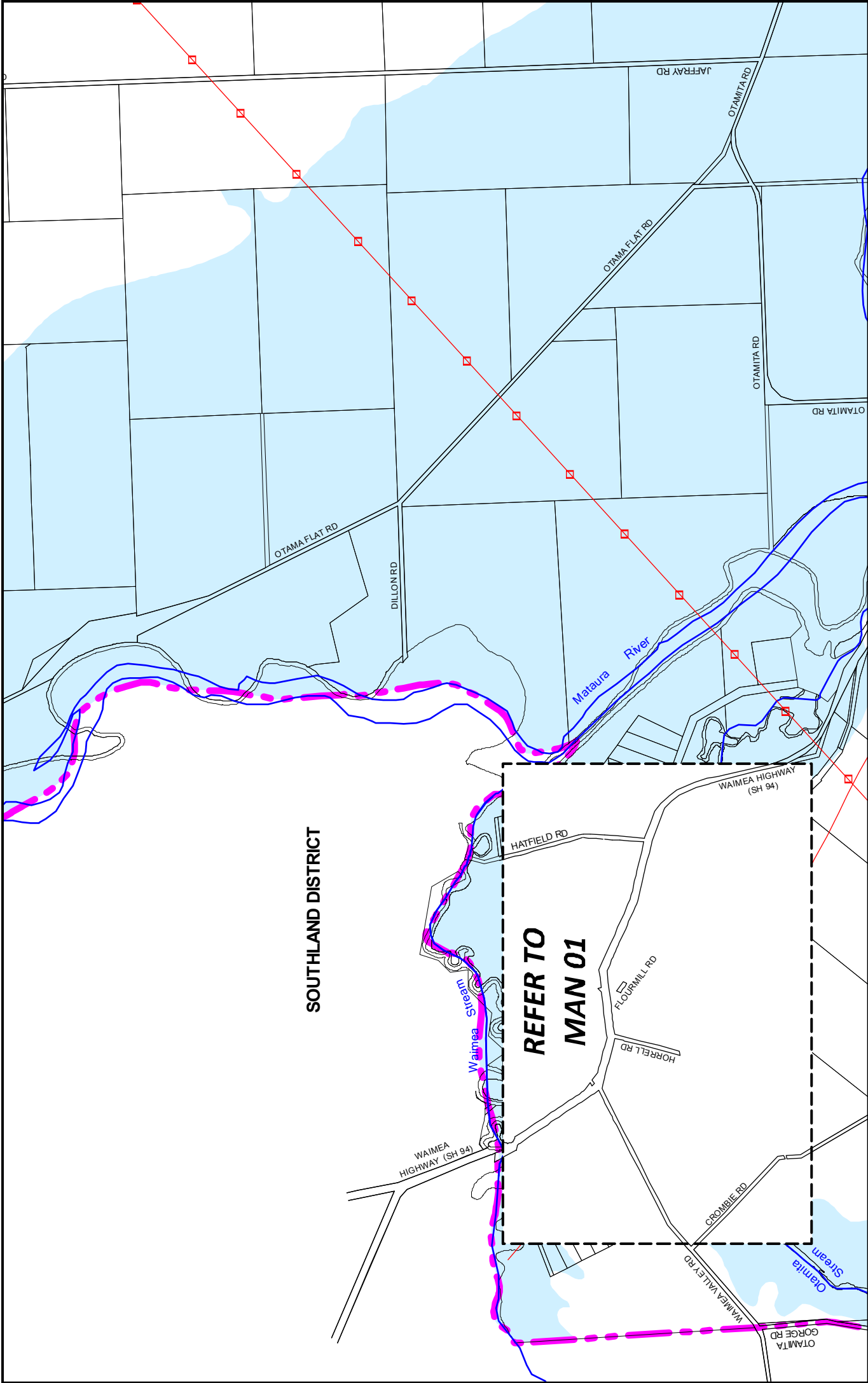
Printing date: 29/06/2016 Prepared by: Gore District Council GIS

**Gore District Plan
 Planning Map**

Note:
 Symbols may indicate either approximate location or multiple listings of the feature listed. Refer to the appropriate Appendix in the District Plan for legal descriptions and site address.

original scale 1:25000 (A4)
 1mm = 25m

DST 01	DST 02	DST 03	DST 04	DST 05	DST 06	DST 07	DST 08	DST 09	DST 10
DST 11	DST 12	DST 13	DST 14	DST 15	DST 16	DST 17	DST 18	DST 19	DST 20



SOUTHLAND DISTRICT

**REFER TO
MAN 01**

Gore District Plan Hazards and Utilities

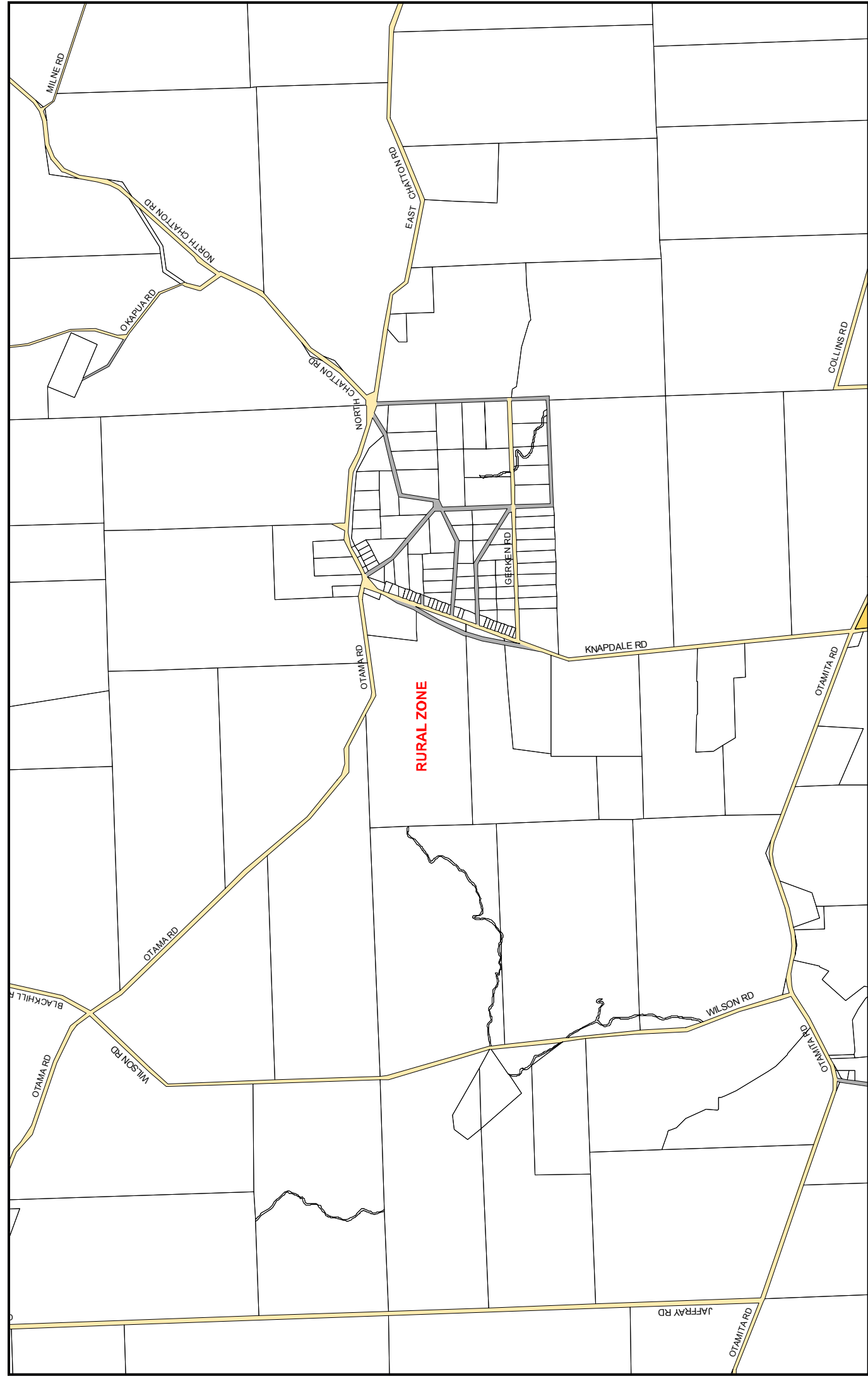
Note:
Symbols may indicate either approximate location or multiple listings of the feature listed. Refer to the appropriate Appendix in the District Plan for legal descriptions and site address.



original scale 1:25 000 (A4)
1mm = 25m

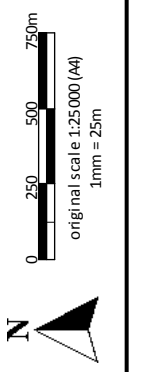
DST 10	DST 11	DST 12
DST 13	DST 14	DST 15
DST 16	DST 17	DST 18
DST 19	DST 20	DST 21

Map No.
DST 10



Map No. DST 11

DST 10	DST 11	DST 12
DST 13	DST 14	DST 15
DST 16	DST 17	DST 18



Note:
 Symbols may indicate either approximate location or multiple listings of the feature listed. Refer to the appropriate Appendix in the District Plan for legal descriptions and site address.

Gore District Plan Planning Map

Gore District Council
 29 Bowler Avenue
 Gore
 (03) 209 0330
 info@gore.dcc.govt.nz
 www.gore.dcc.govt.nz





Map No.
DST 11

DST 10	DST 11	DST 12
DST 11	DST 11	DST 12
DST 12	DST 13	DST 14

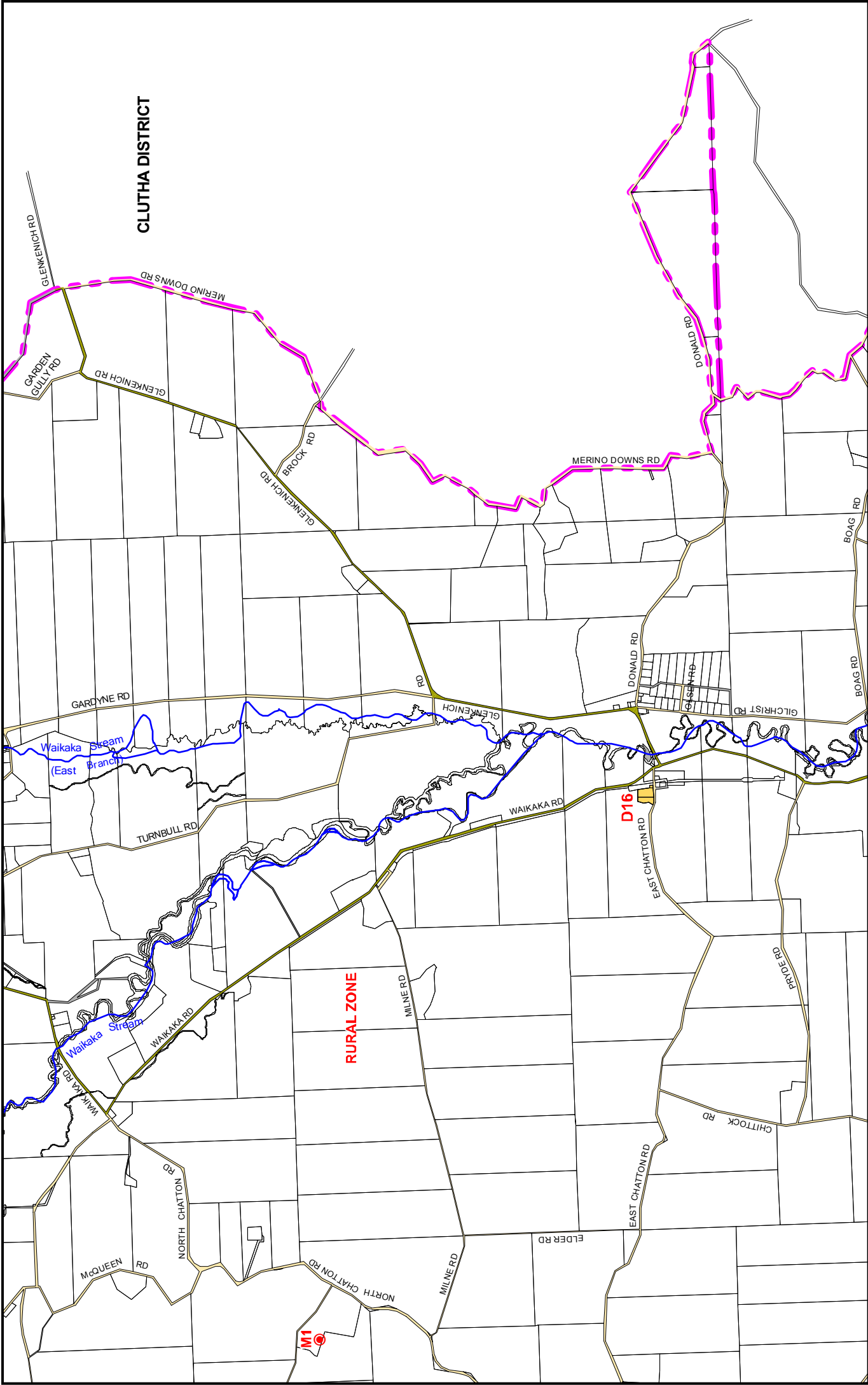
0 250 500 750m

original scale 1:25000 (A4)
1mm = 25m

Note:
Symbols may indicate either approximate location or multiple listings of the feature listed. Refer to the appropriate Appendix in the District Plan for legal descriptions and site address.

Gore District Plan
Hazards and Utilities

Gore District Council
29 Bowler Avenue
Gore
(03) 209 0330
info@gore.dcc.govt.nz
www.gore.dcc.govt.nz



DST 08	DST 09	DST 10	DST 11	DST 12	DST 13	DST 14	DST 15
				DST 12			

0 500 1000 1500m
 original scale 1:50 000 (A4)
 1mm = 50m

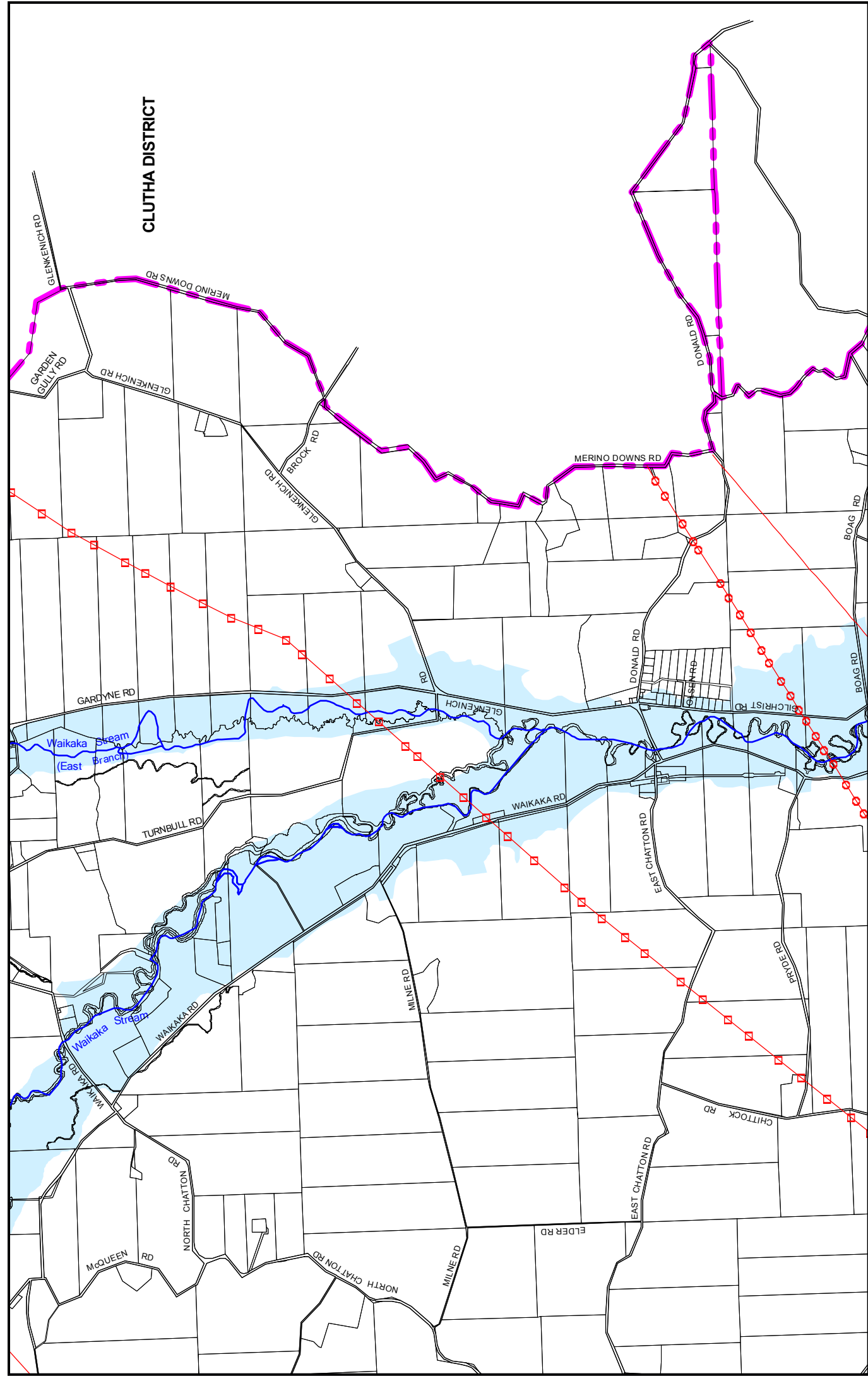


Note:
 Symbols may indicate either approximate location or multiple listings of the feature listed. Refer to the appropriate Appendix in the District Plan for legal descriptions and site address.

Gore District Plan Planning Map

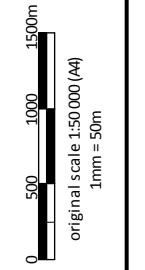
Gore District Council
 29 Bowler Avenue
 Gore
 (03) 209 0330
 info@gore.dcc.govt.nz
 www.gore.dcc.govt.nz





Map No.
DST 12

DST 08	DST 07	DST 12	DST 13
DST 09	DST 10	DST 11	DST 14

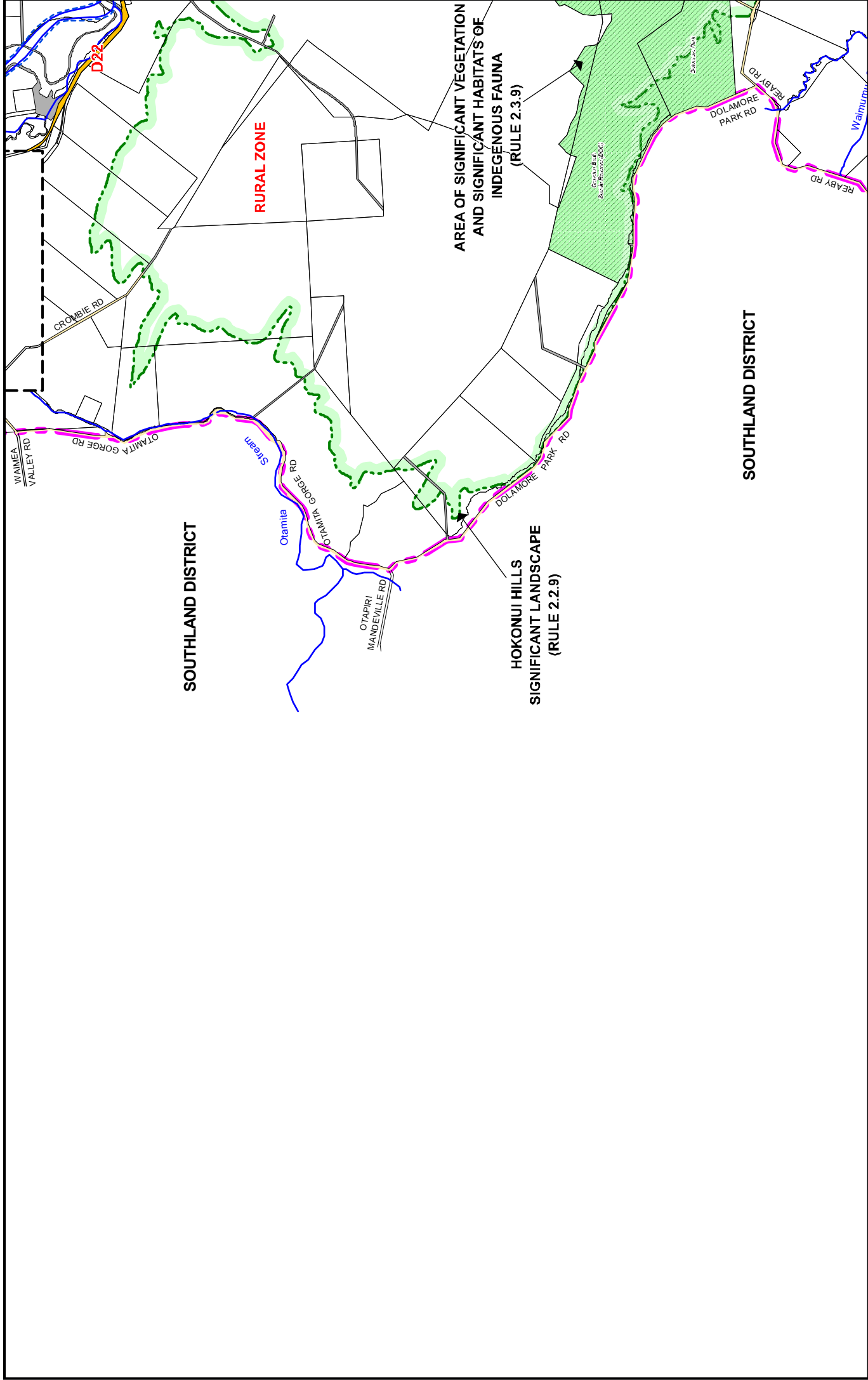


Note:
 Symbols may indicate either approximate location or multiple listings of the feature listed. Refer to the appropriate Appendix in the District Plan for legal descriptions and site address.

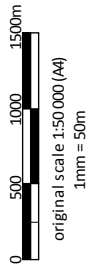
Gore District Plan Hazards and Utilities

GO DISTRICT COUNCIL
GRE

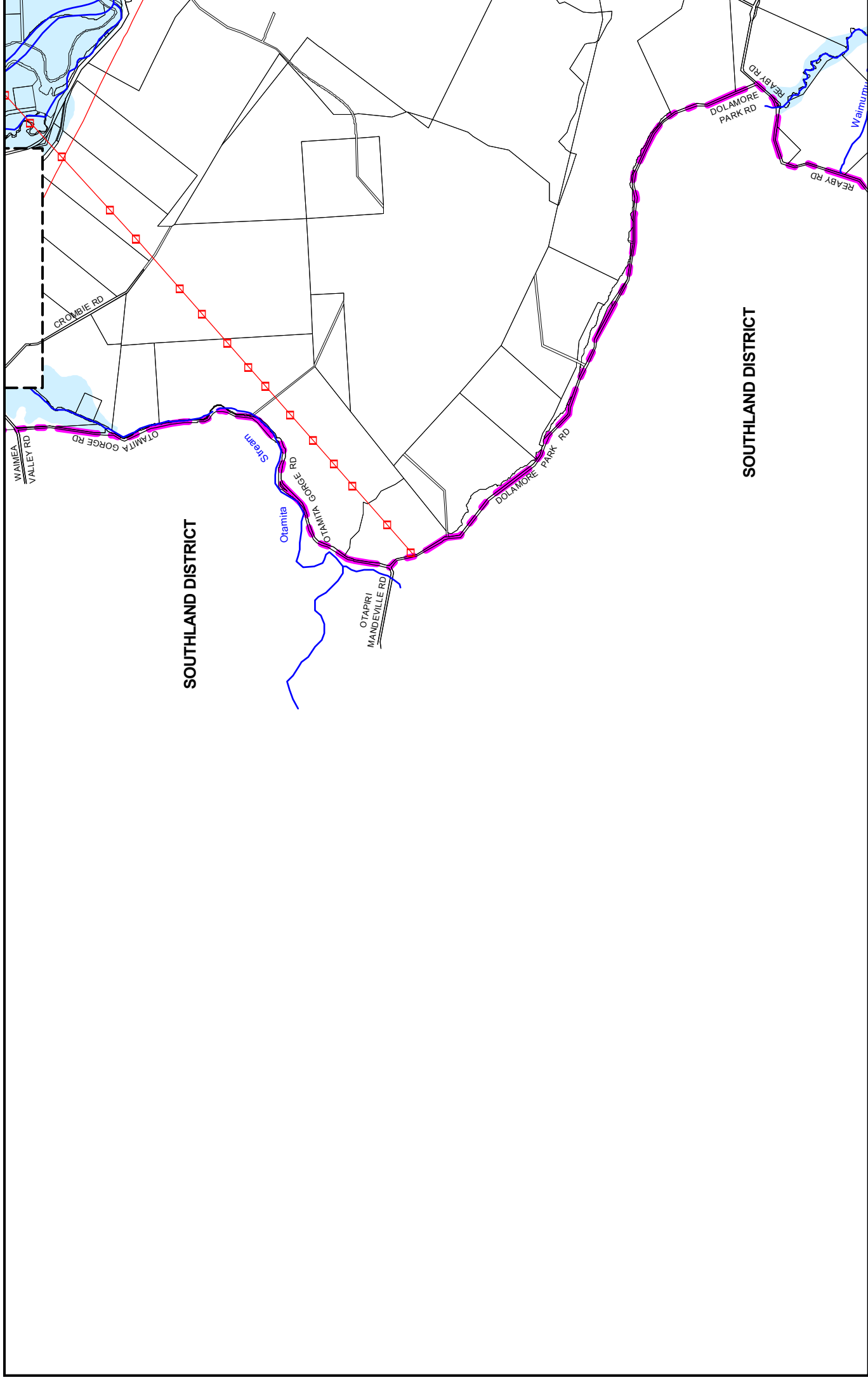
Gore District Council
 29 Bowler Avenue
 Gore
 (03) 209 0330
 info@gore.dcc.govt.nz
 www.gore.dcc.govt.nz



Note:
Symbols may indicate either approximate location or multiple listings of the feature listed. Refer to the appropriate Appendix in the District Plan for legal descriptions and site address.

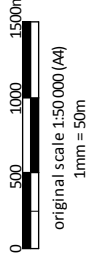


DST 10	DST 11	DST 12	DST 13	DST 14
DST 15	DST 16	DST 17	DST 18	DST 19



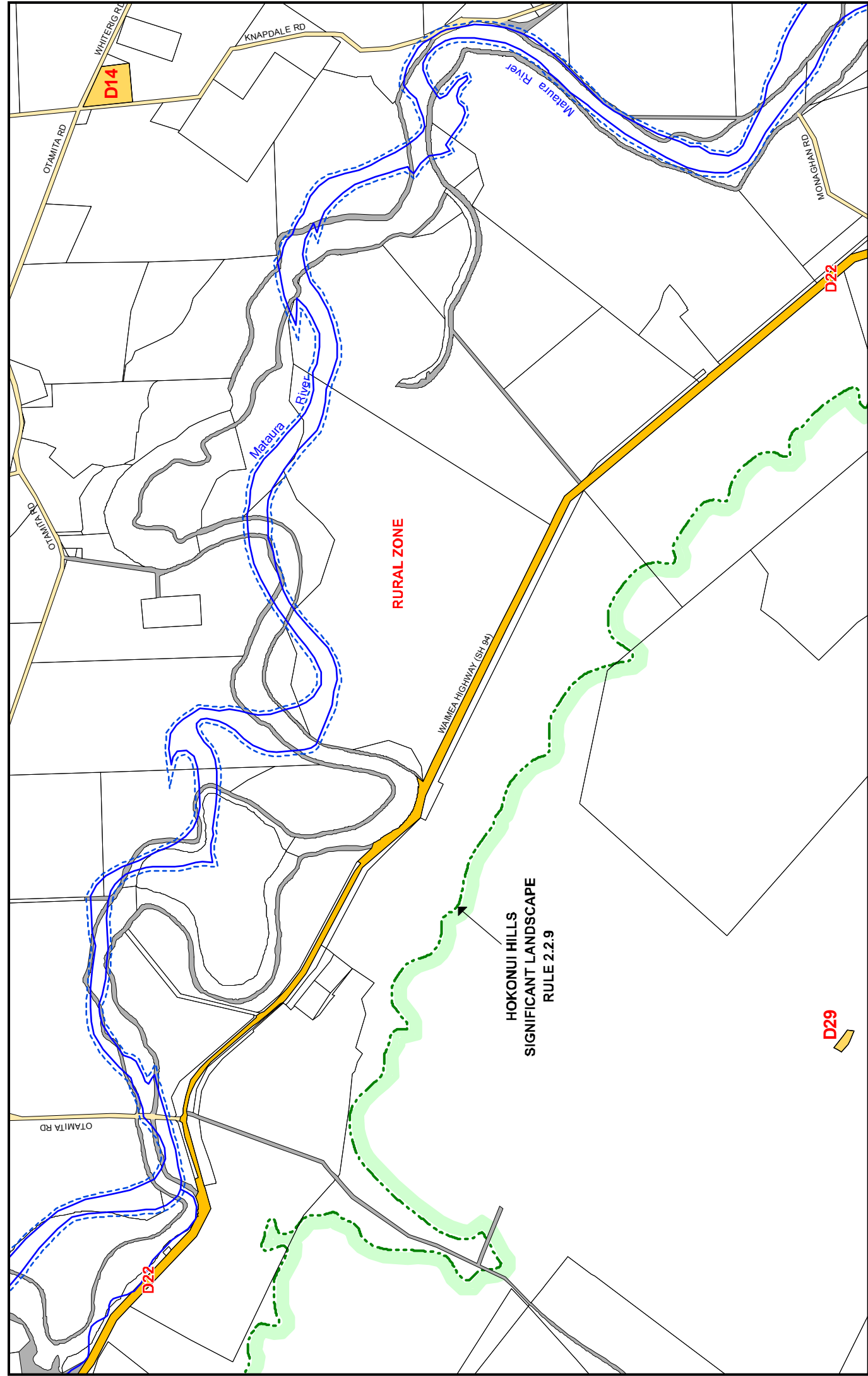
Gore District Plan Hazards and Utilities

Note:
Symbols may indicate either approximate location or multiple listings of the feature listed. Refer to the appropriate Appendix in the District Plan for legal descriptions and site address.



DST 0	DST 1	DST 2	DST 3	DST 4	DST 5	DST 6	DST 7	DST 8	DST 9	DST 10	DST 11	DST 12	DST 13	DST 14	DST 15	DST 16	DST 17	DST 18	DST 19
			DST 13																

Map No.
DST 13



Map No. **DST 14**

DST 12	DST 13	DST 14	DST 15	DST 16	DST 17	DST 18
DST 12	DST 13	DST 14	DST 15	DST 16	DST 17	DST 18

0 250 500 750m

original scale 1:25000 (A4)
1mm = 25m

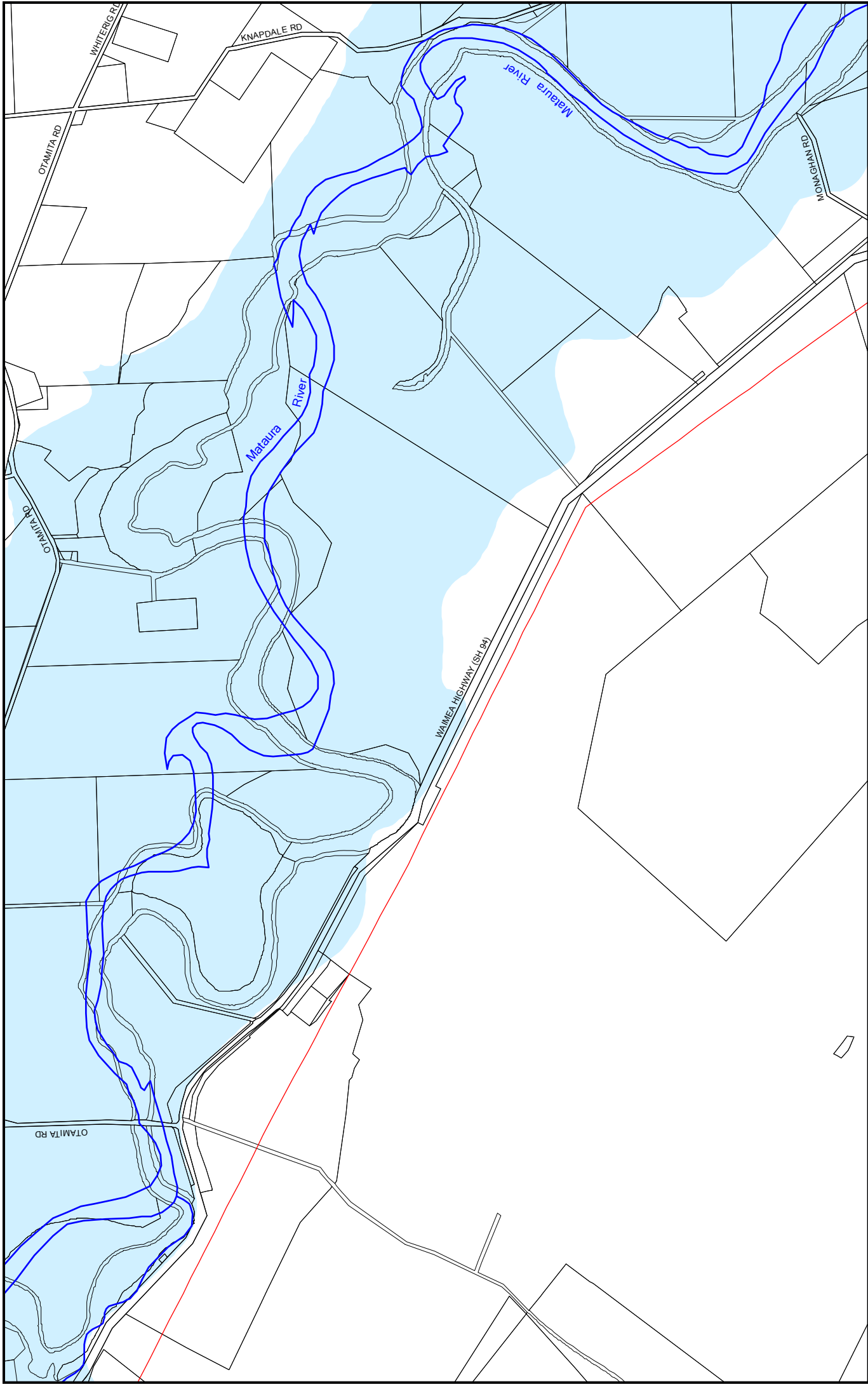
N

Note:
Symbols may indicate either approximate location or multiple listings of the feature listed. Refer to the appropriate Appendix in the District Plan for legal descriptions and site address.

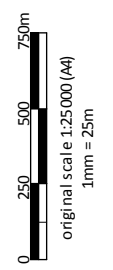
Gore District Plan
Planning Map

Gore District Council
29 Bowler Avenue
Gore
(03) 209 0330
info@gore.dcc.govt.nz
www.gore.dcc.govt.nz

GO
DISTRICT COUNCIL
RE



DST 9	DST 10	DST 11	DST 12
DST 13	DST 14	DST 15	DST 16
DST 17	DST 18	DST 19	DST 20



Note:
 Symbols may indicate either approximate location or multiple listings of the feature listed. Refer to the appropriate Appendix in the District Plan for legal descriptions and site address.

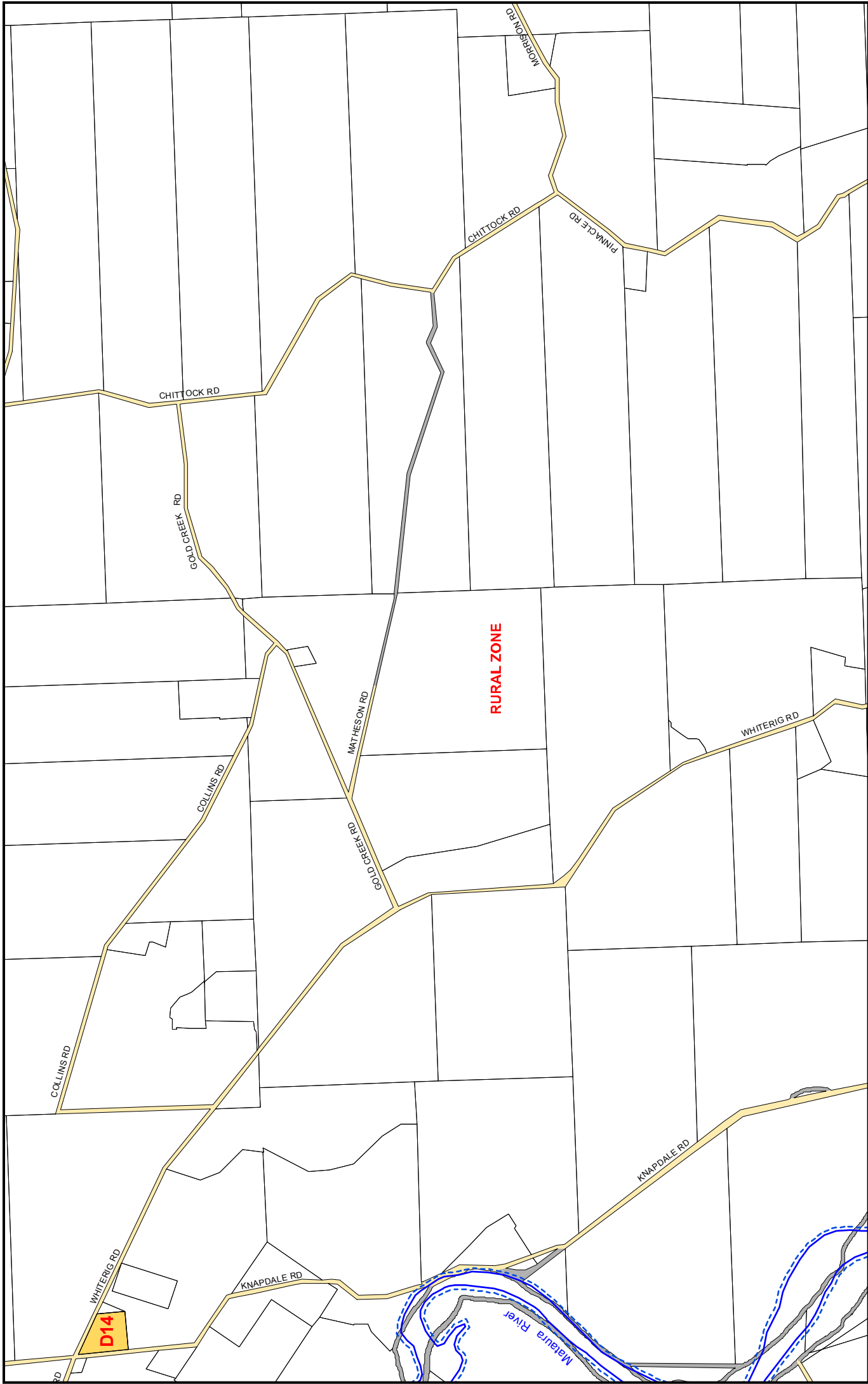
Gore District Plan Hazards and Utilities

Gore District Council
 29 Bowler Avenue
 Gore
 (03) 209 0330
 info@gore.dcc.govt.nz
 www.gore.dcc.govt.nz

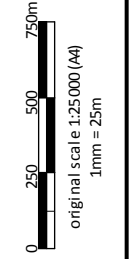


Map No.

DST 14



DST 10	DST 11	DST 12
DST 13	DST 14	DST 15
DST 16	DST 17	DST 18

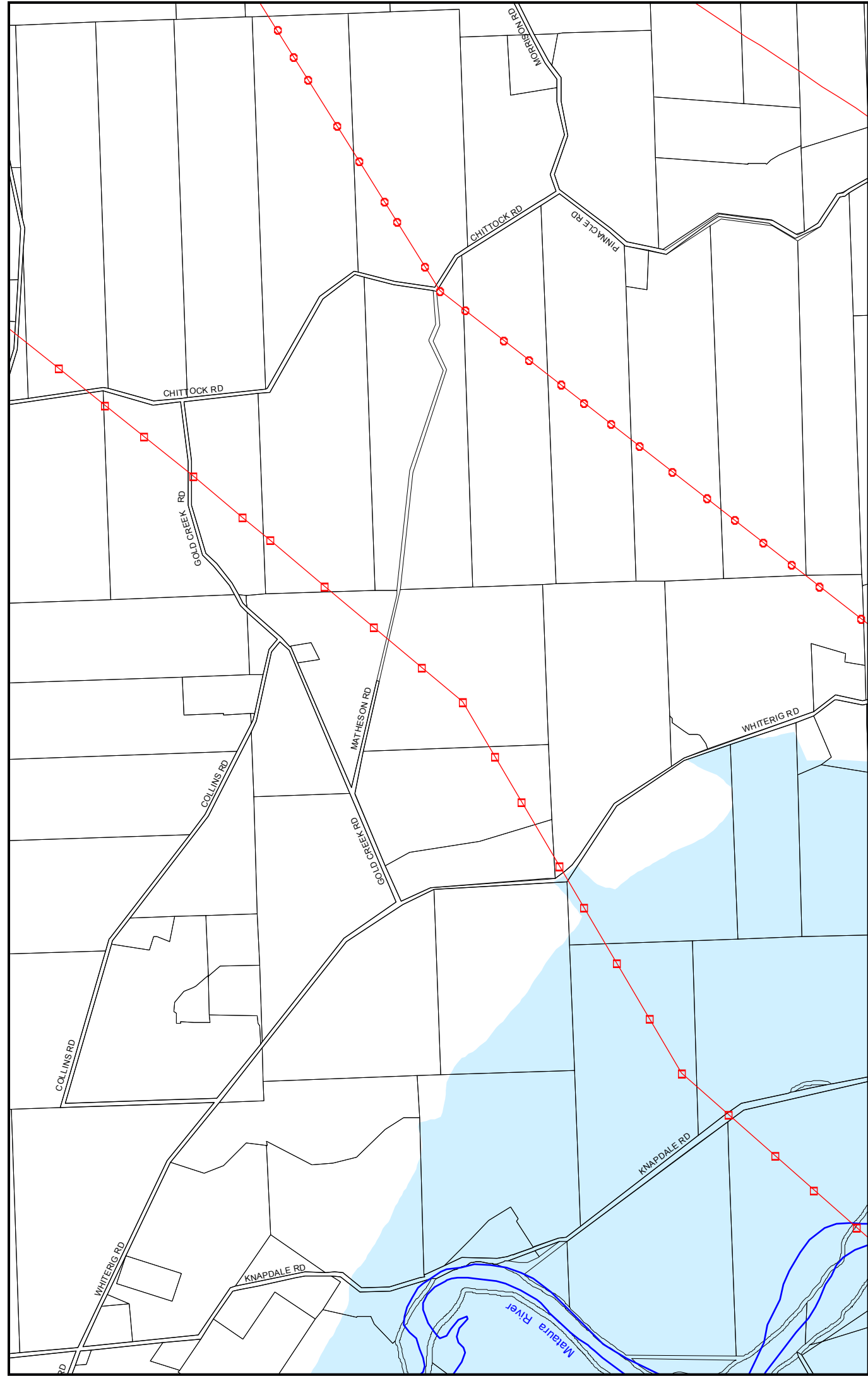


Note:
 Symbols may indicate either approximate location or multiple listings of the feature listed. Refer to the appropriate Appendix in the District Plan for legal descriptions and site address.

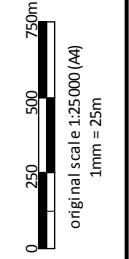
Gore District Plan Planning Map

Gore District Council
 29 Bowler Avenue
 Gore
 (03) 209 0330
 info@gore.dcc.govt.nz
 www.gore.dcc.govt.nz





DST 10	DST 11	DST 12
DST 13	DST 15	DST 18
DST 14	DST 16	DST 17



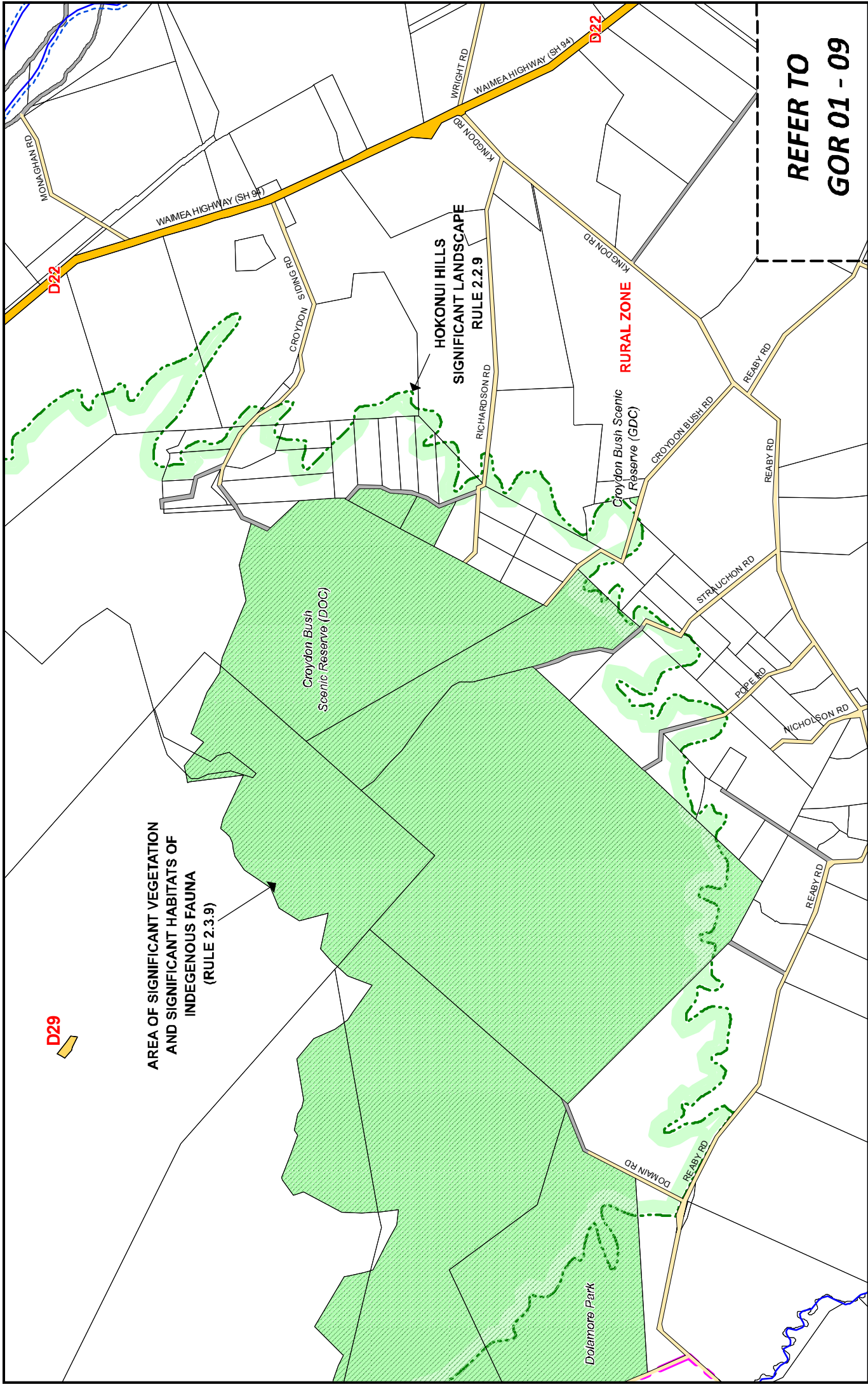
Note:
 Symbols may indicate either approximate location or multiple listings of the feature listed. Refer to the appropriate Appendix in the District Plan for legal descriptions and site address.

Map No.
DST 15

Gore District Plan Hazards and Utilities

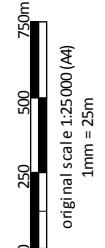
Gore District Council
 29 Bowler Avenue
 Gore
 (03) 209 0330
 info@gore.dcc.govt.nz
 www.gore.dcc.govt.nz





**REFER TO
GOR 01 - 09**

DST 13	DST 14	DST 15	DST 16	DST 17	DST 18	DST 19
DST 13	DST 14	DST 15	DST 16	DST 17	DST 18	DST 19
DST 13	DST 14	DST 15	DST 16	DST 17	DST 18	DST 19

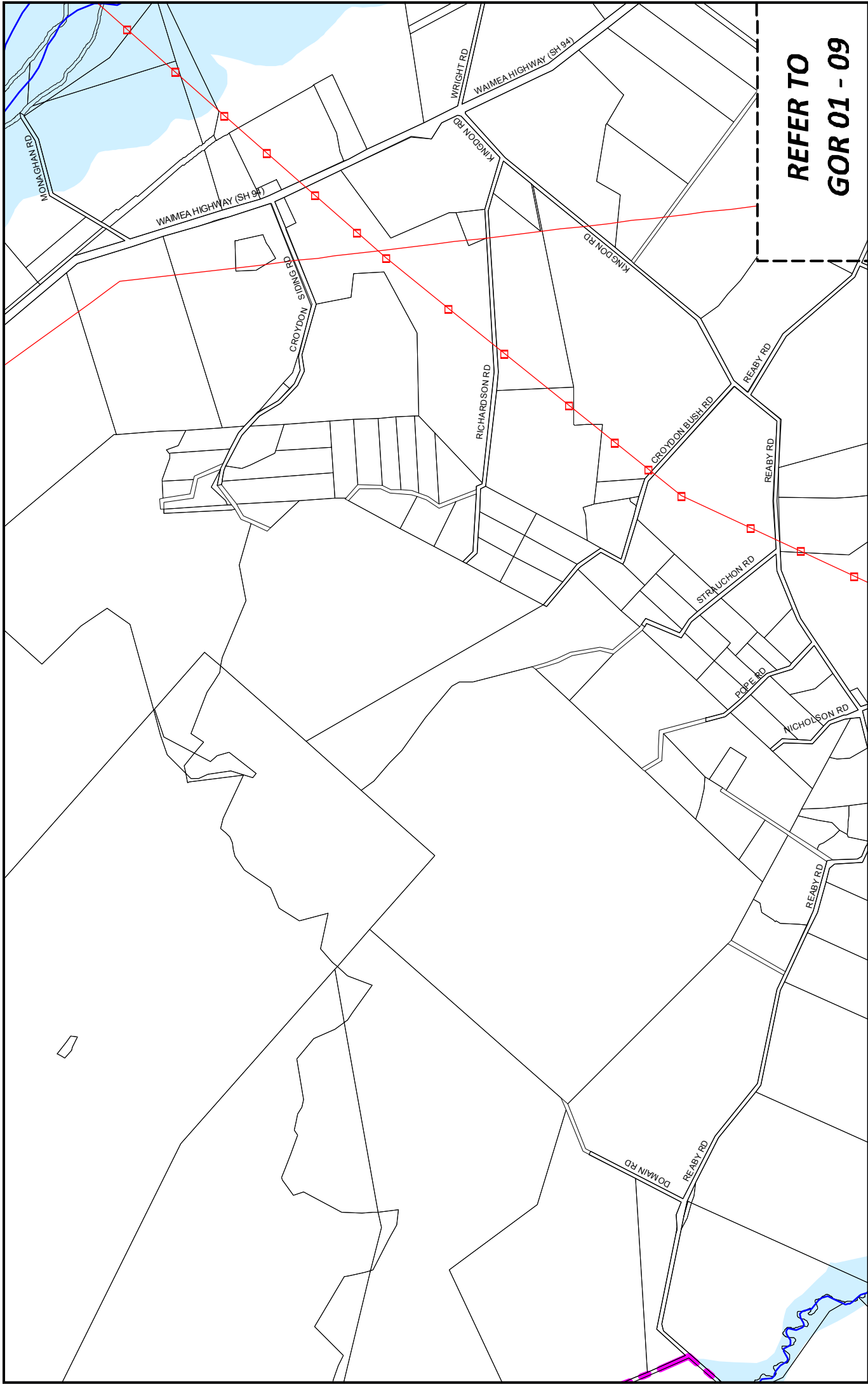


Note:
Symbols may indicate either approximate location or multiple listings of the feature listed. Refer to the appropriate Appendix in the District Plan for legal descriptions and site address.

Gore District Plan Planning Map

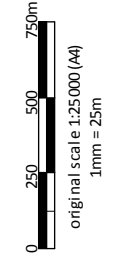
Gore District Council
29 Bowler Avenue
Gore
(03) 209 0330
info@gore.dcc.govt.nz
www.gore.dcc.govt.nz





**REFER TO
GOR 01 - 09**

DST 12	DST 13	DST 14	DST 15	DST 16	DST 17	DST 18	DST 19
DST 13	DST 14	DST 15	DST 16	DST 17	DST 18	DST 19	DST 20
DST 18	DST 19	DST 20	DST 21	DST 22	DST 23	DST 24	DST 25

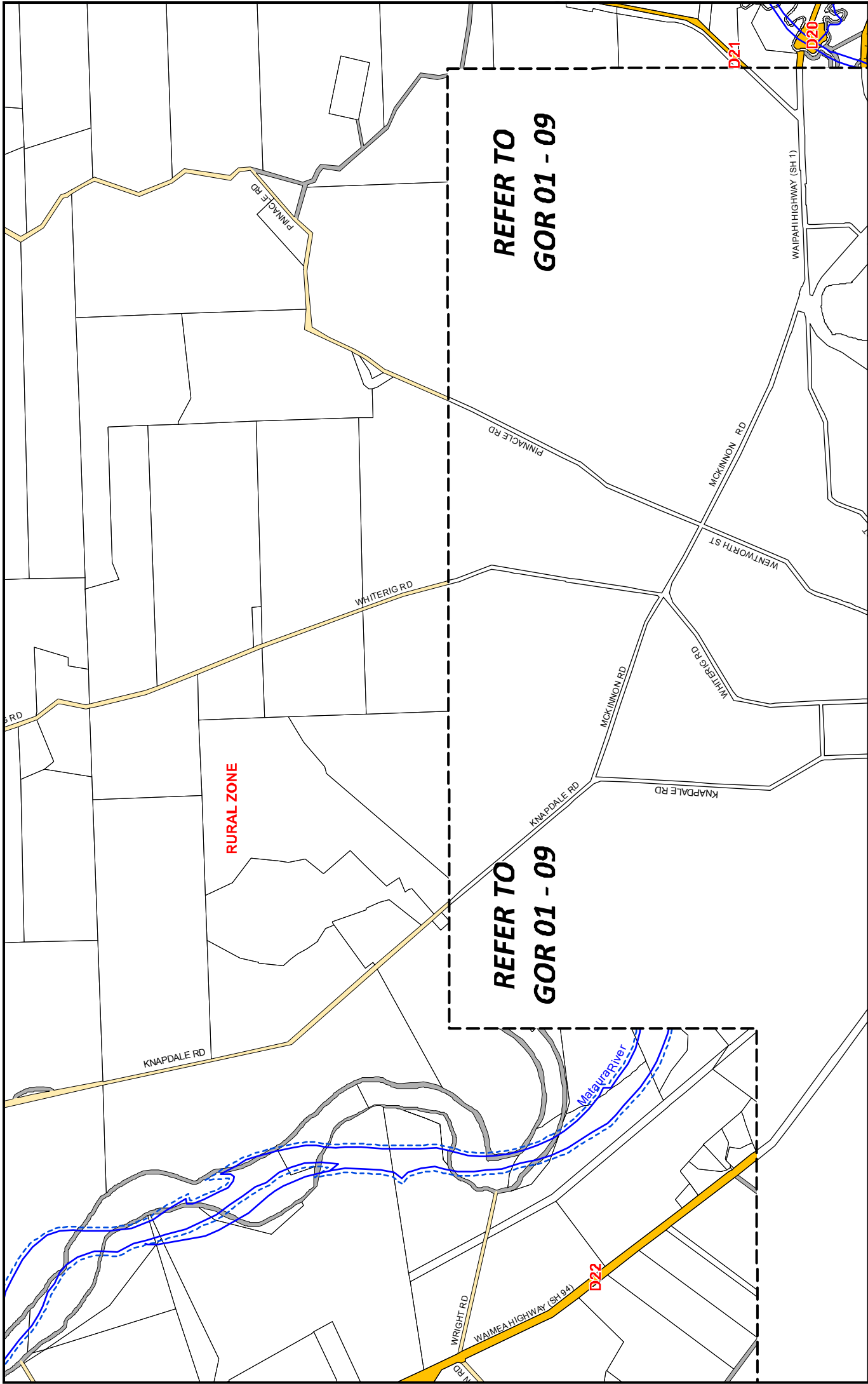


Note:
Symbols may indicate either approximate location or multiple listings of the feature listed. Refer to the appropriate Appendix in the District Plan for legal descriptions and site address.

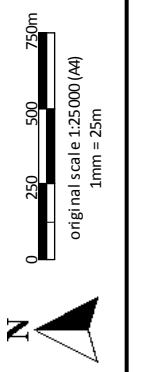
Gore District Plan Hazards and Utilities

Gore District Council
29 Bowler Avenue
Gore
(03) 209 0330
info@gore.dcc.govt.nz
www.gore.dcc.govt.nz





DST 17	DST 18	DST 19	DST 20	DST 21	DST 22
DST 17	DST 18	DST 19	DST 20	DST 21	DST 22
DST 17	DST 18	DST 19	DST 20	DST 21	DST 22
DST 17	DST 18	DST 19	DST 20	DST 21	DST 22
DST 17	DST 18	DST 19	DST 20	DST 21	DST 22



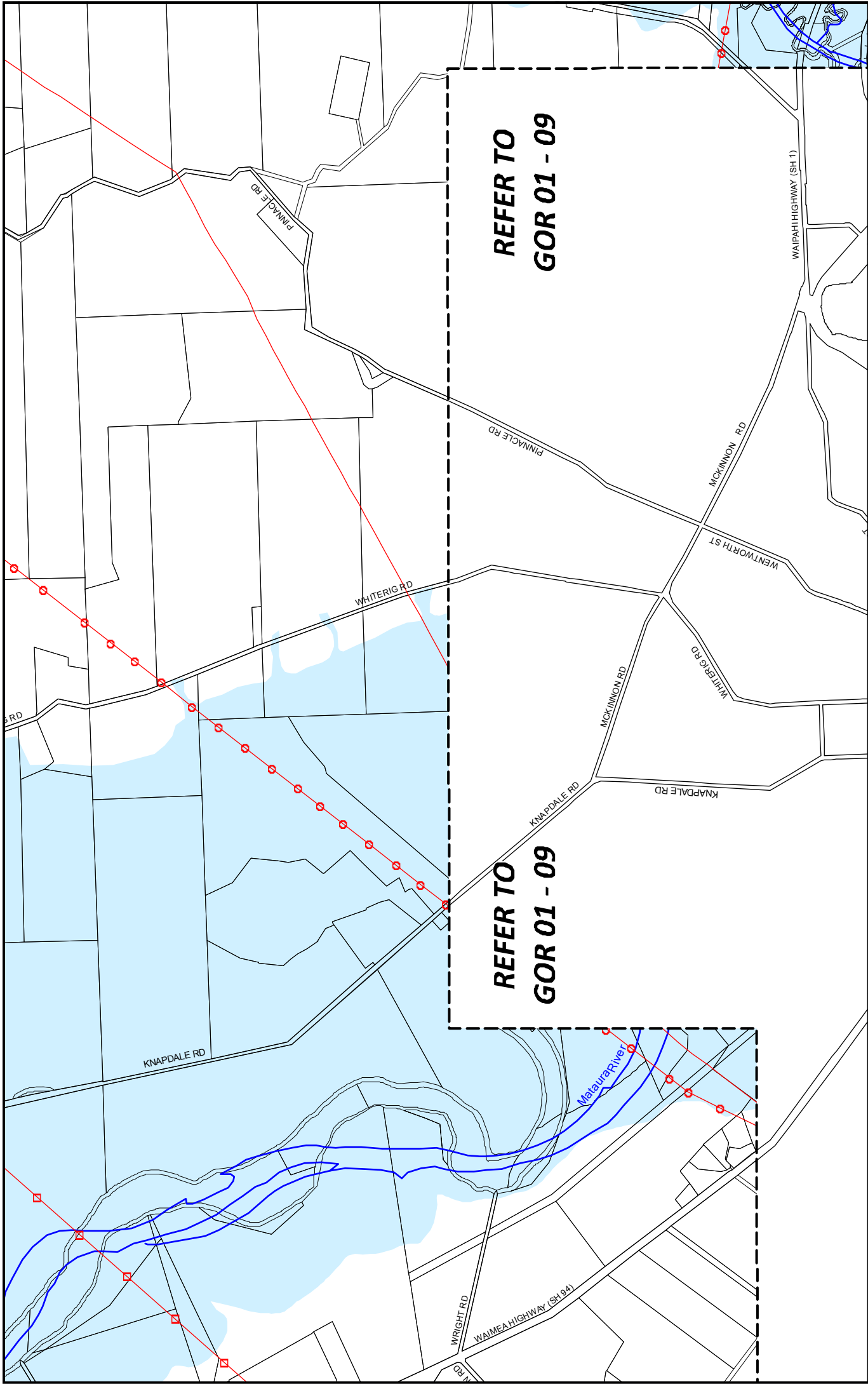
Note:
 Symbols may indicate either approximate location or multiple listings of the feature listed. Refer to the appropriate Appendix in the District Plan for legal descriptions and site address.

Gore District Plan Planning Map

Gore District Council
 29 Bowler Avenue
 Gore
 (03) 209 0330
 info@gore.dcc.govt.nz
 www.gore.dcc.govt.nz

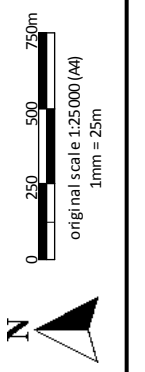


Map No.
DST 17



Map No. **DST 17**

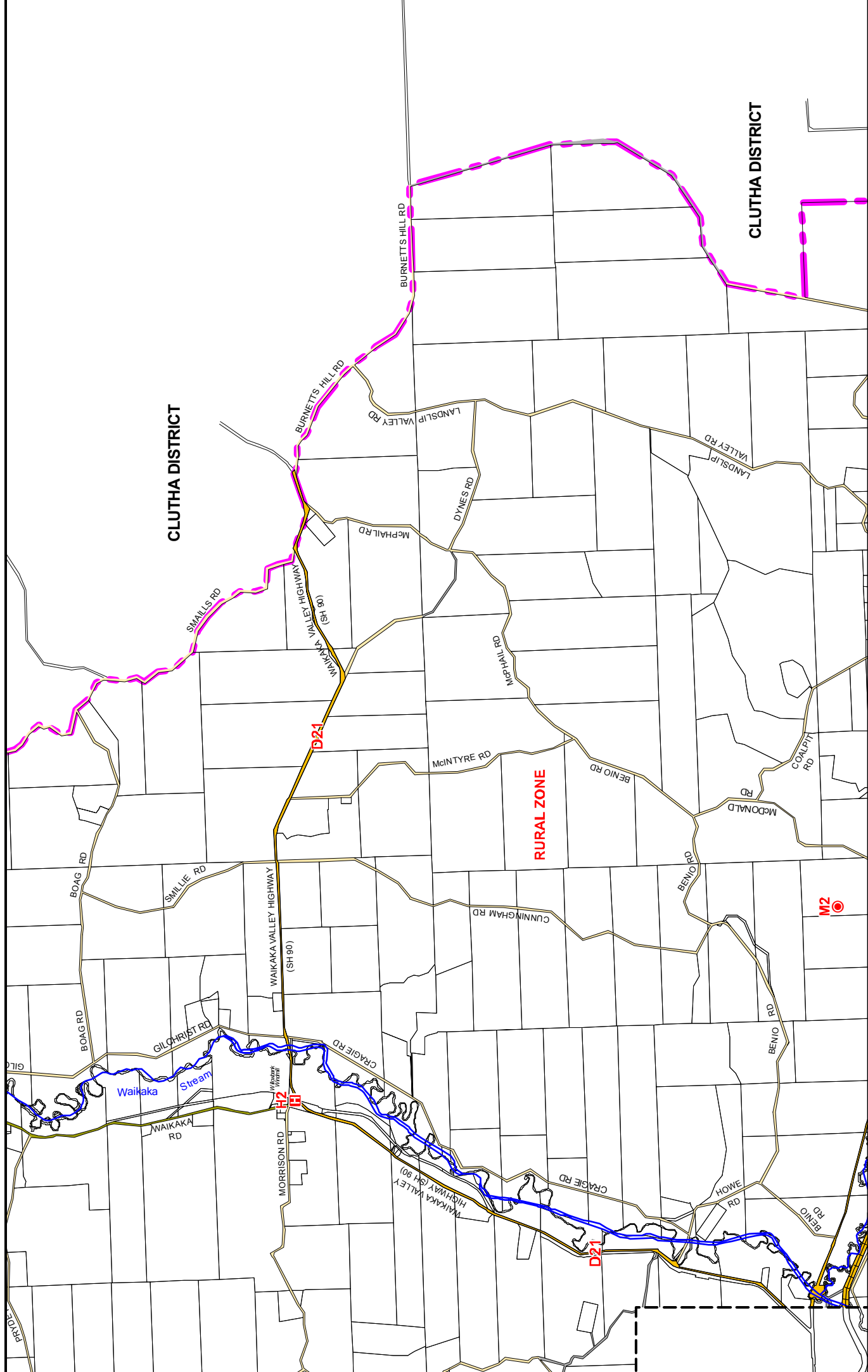
DST 15	DST 16	DST 17	DST 18	DST 19
DST 13	DST 14	DST 17	DST 18	DST 19
DST 11	DST 12	DST 13	DST 14	DST 15



Note:
 Symbols may indicate either approximate location or multiple listings of the feature listed. Refer to the appropriate Appendix in the District Plan for legal descriptions and site address.

Gore District Plan Hazards and Utilities

Gore District Council
 29 Bowler Avenue
 Gore
 (03) 209 0330
 info@gore.dcc.govt.nz
 www.gore.dcc.govt.nz



CLUTHA DISTRICT

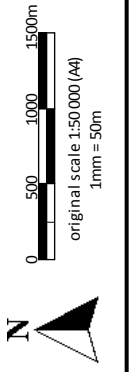
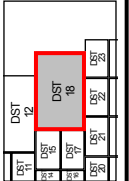
CLUTHA DISTRICT

RURAL ZONE

D21

M2

Waikaka Stream



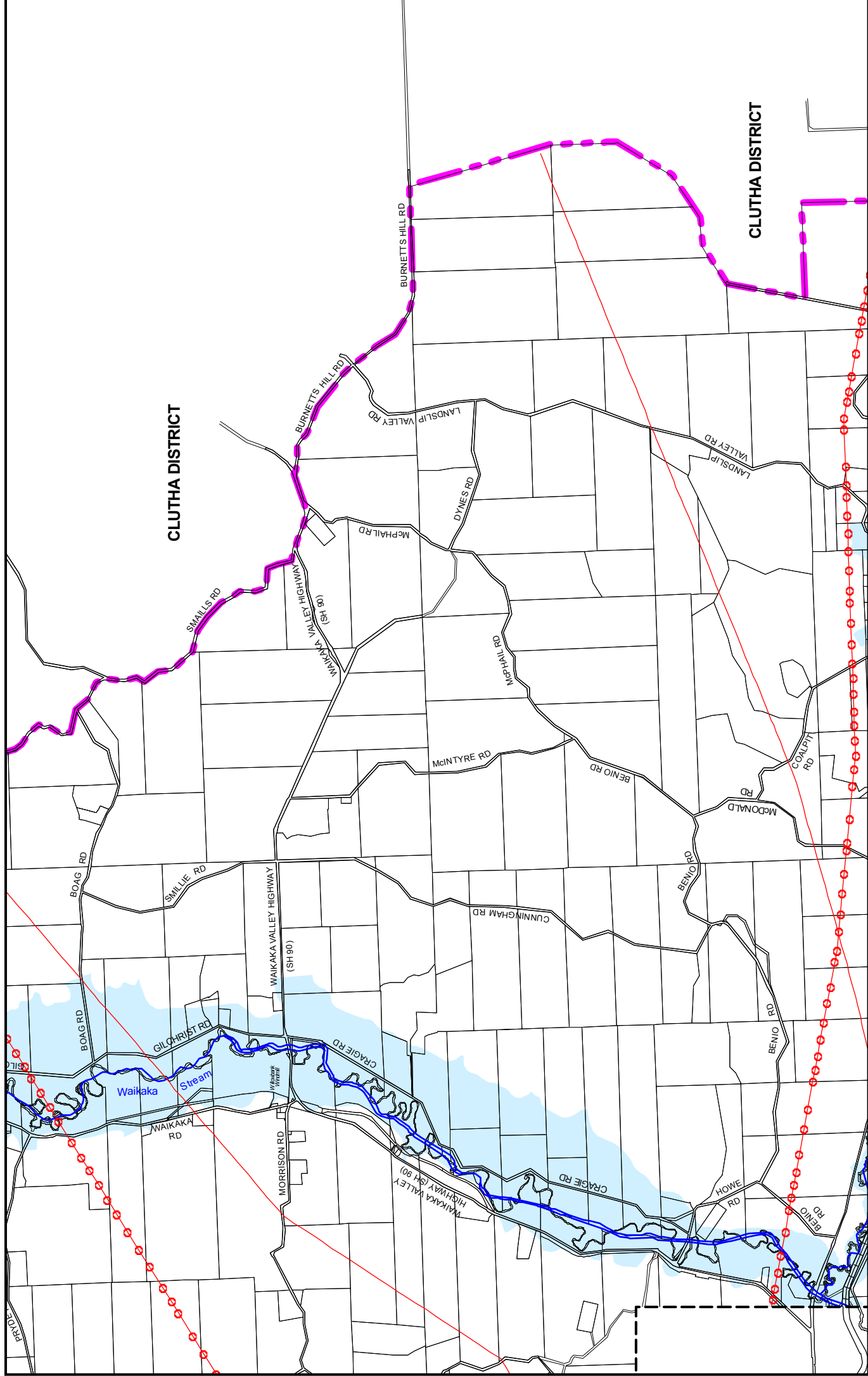
Note:
 Symbols may indicate either approximate location or multiple listings of the feature listed. Refer to the appropriate Appendix in the District Plan for legal descriptions and site address.

Gore District Plan Planning Map

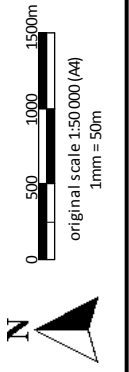
Gore District Council
 29 Bowler Avenue
 Gore
 (03) 209 0330
 info@gore.dcc.govt.nz
 www.gore.dcc.govt.nz



Map No.
DST 18



DST 11	DST 12	DST 13	DST 14	DST 15	DST 16	DST 17	DST 18	DST 19	DST 20
--------	--------	--------	--------	--------	--------	--------	---------------	--------	--------

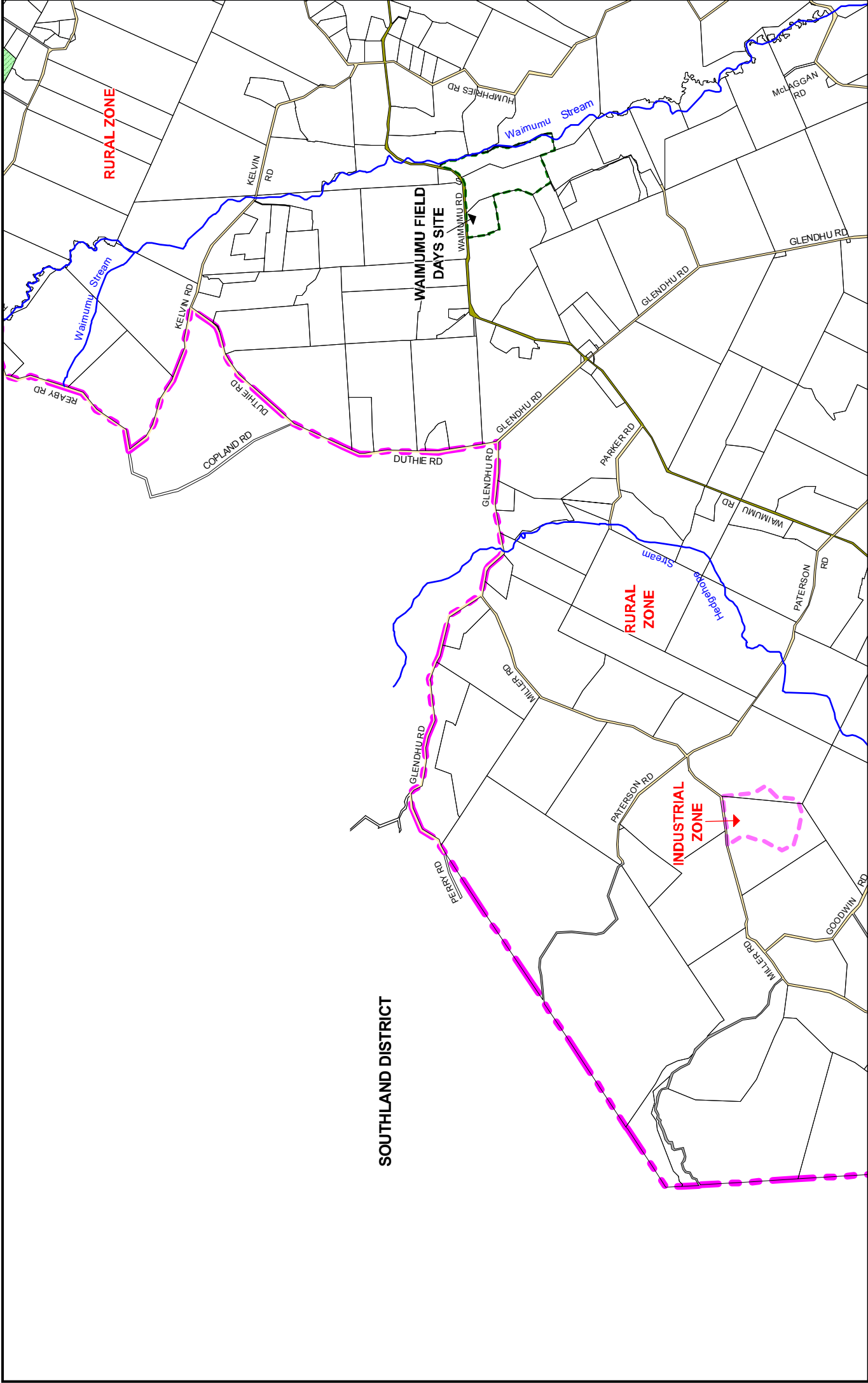


Note:
 Symbols may indicate either approximate location or multiple listings of the feature listed. Refer to the appropriate Appendix in the District Plan for legal descriptions and site address.

Gore District Plan Hazards and Utilities

Gore District Council
 29 Bowler Avenue
 Gore
 (03) 209 0330
 info@gore.dcc.govt.nz
 www.gore.dcc.govt.nz





SOUTHLAND DISTRICT

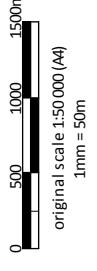
RURAL ZONE

WAIMUMU FIELD
DAYS SITE

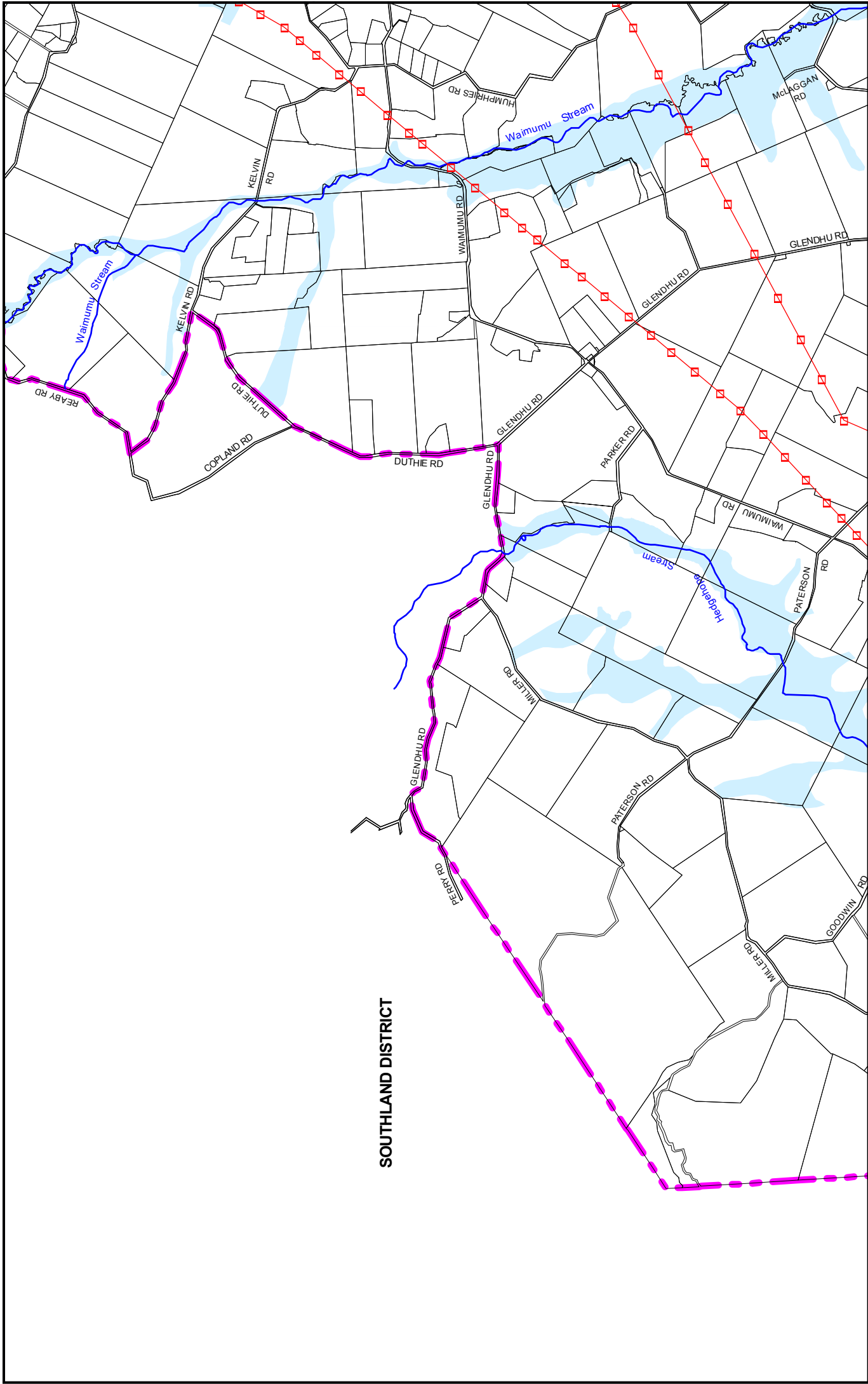
RURAL
ZONE

INDUSTRIAL
ZONE

Note:
Symbols may indicate either approximate location
or multiple listings of the feature listed. Refer to
the appropriate Appendix in the District Plan for
legal descriptions and site address.



DST	DST	DST	DST	DST	DST
13	14	15	16	17	18
			19		
DST	DST	DST	DST	DST	DST
20	21	22	23	24	25



SOUTHLAND DISTRICT

Map No. **DST 19**

DST 13	DST 17	DST 21
DST 14	DST 18	DST 22
DST 15	DST 19	DST 23
DST 16	DST 20	DST 24

0 500 1000 1500m

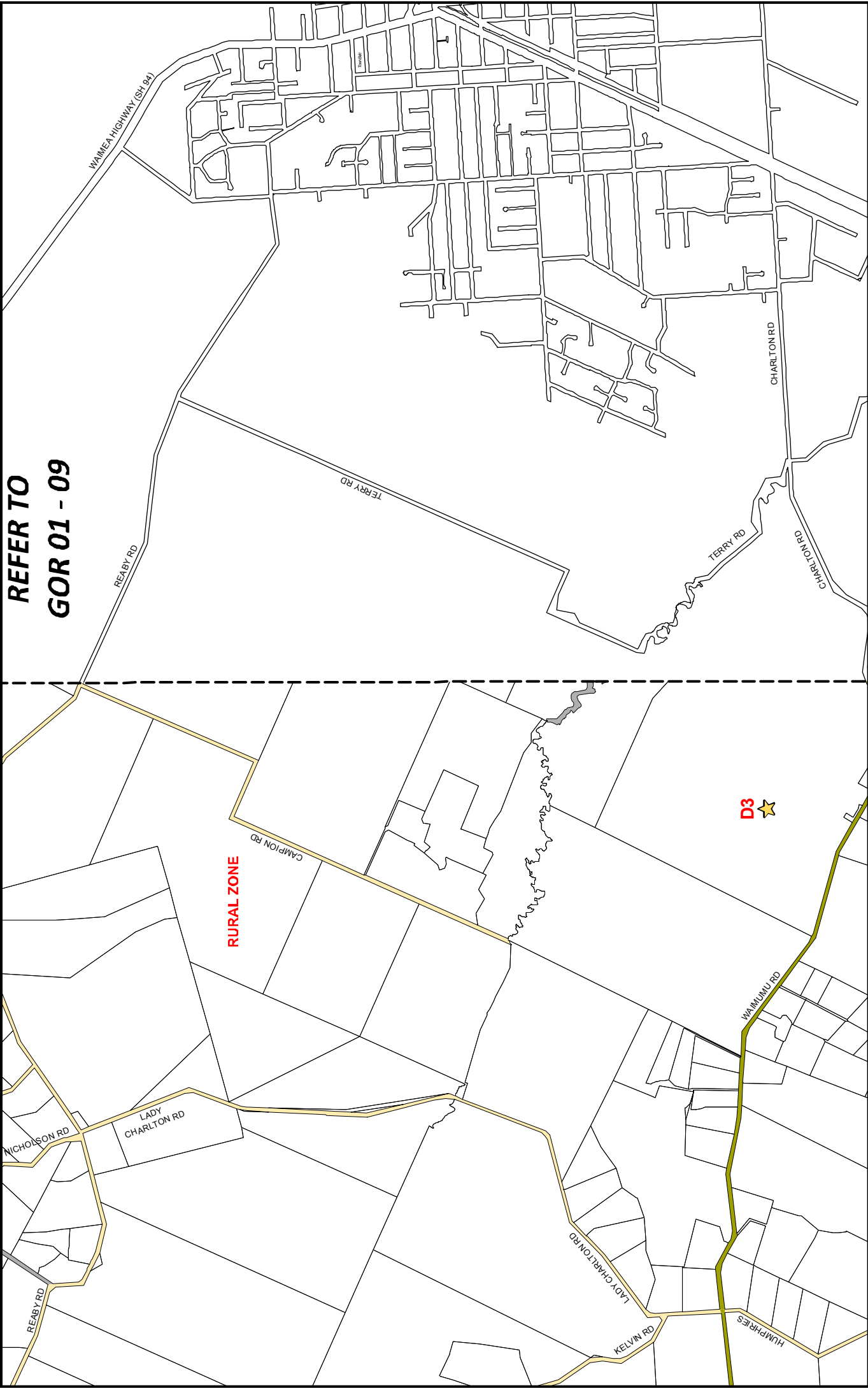
original scale 1:50 000 (A4)
1mm = 50m

Note:
Symbols may indicate either approximate location or multiple listings of the feature listed. Refer to the appropriate Appendix in the District Plan for legal descriptions and site address.

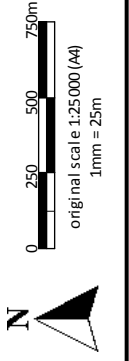
Gore District Plan Hazards and Utilities

Gore District Council
29 Bowler Avenue
Gore
(03) 209 0330
info@gore.dcc.govt.nz
www.gore.dcc.govt.nz

**REFER TO
GOR 01 - 09**



DST 13	DST 14	DST 15	DST 16	DST 17	DST 18
DST 19	DST 20	DST 21	DST 22	DST 23	DST 24

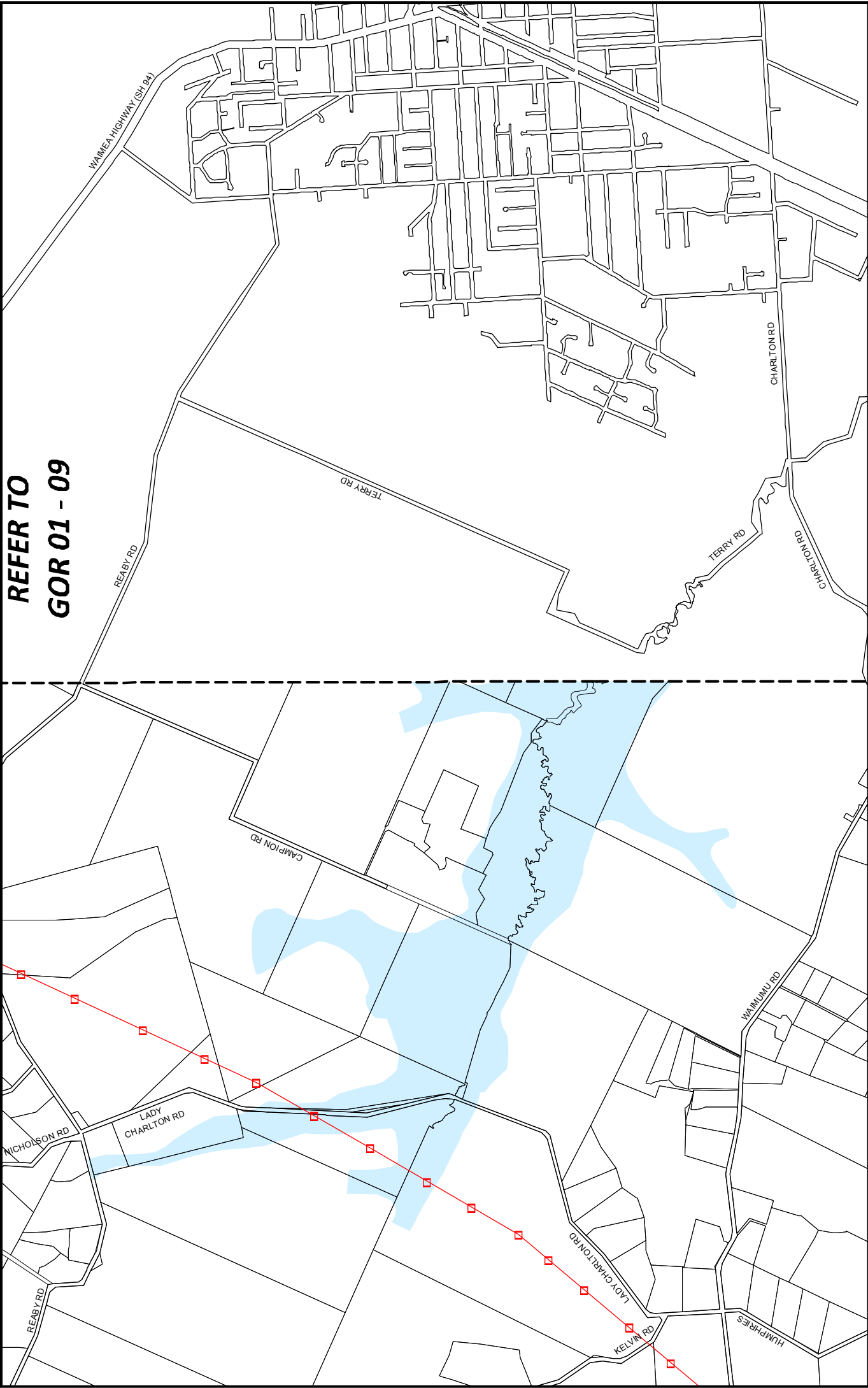


Note:
Symbols may indicate either approximate location or multiple listings of the feature listed. Refer to the appropriate Appendix in the District Plan for legal descriptions and site address.

Gore District Plan Planning Map

Gore District Council
29 Bowler Avenue
Gore
(03) 209 0330
info@gore.dcc.govt.nz
www.gore.dcc.govt.nz



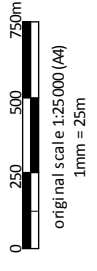


**REFER TO
GOR 01 - 09**

Gore District Plan Hazards and Utilities

Gore District Council
29 Bowler Avenue
Gore
(03) 209 0330
info@gore.dcc.govt.nz
www.gore.dcc.govt.nz

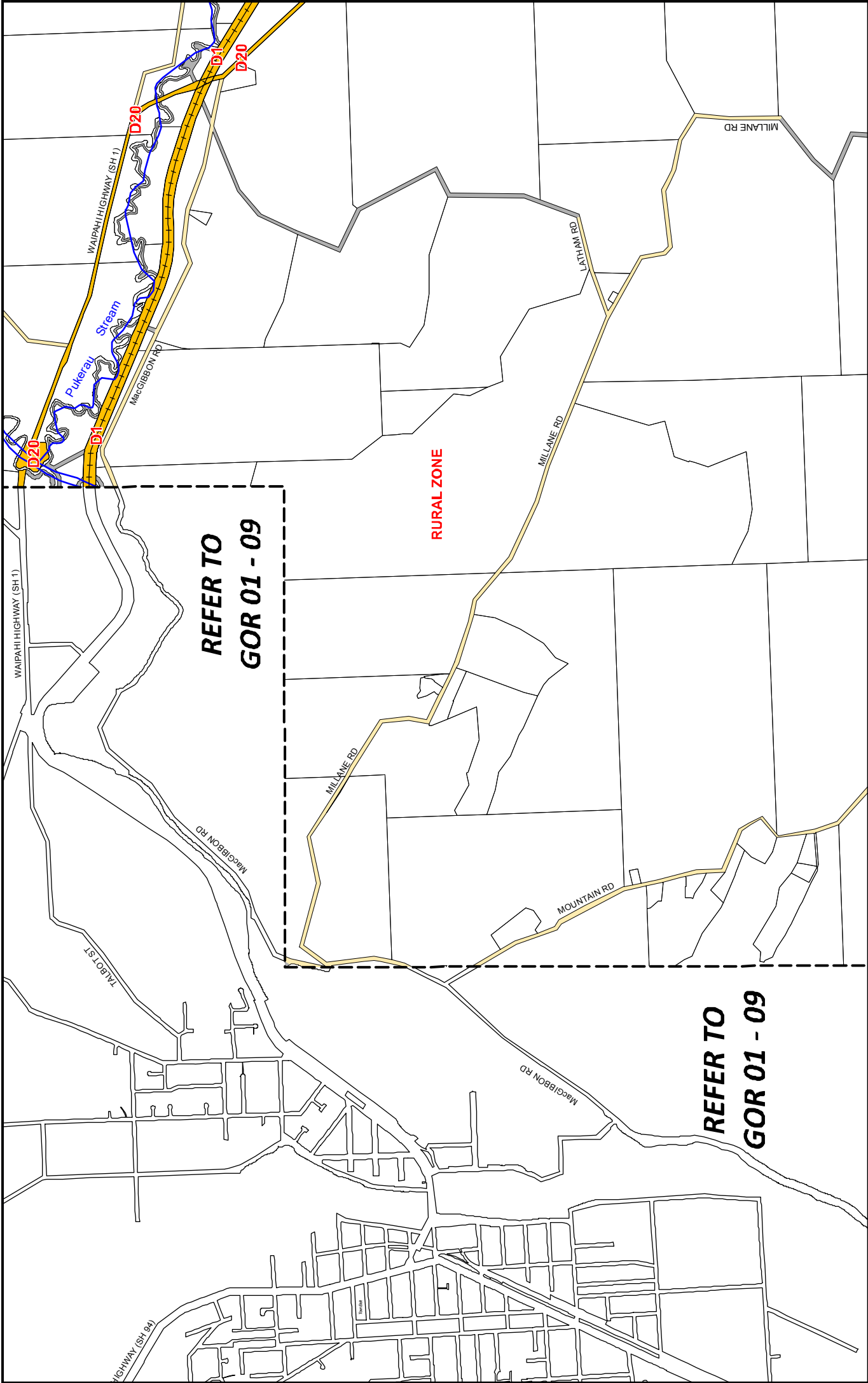
Note:
Symbols may indicate either approximate location or multiple listings of the feature listed. Refer to the appropriate Appendix in the District Plan for legal descriptions and site address.



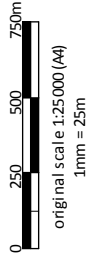
DST 13	DST 14	DST 15	DST 16	DST 17	DST 18
DST 19	DST 20	DST 21	DST 22	DST 23	DST 24

Map No.

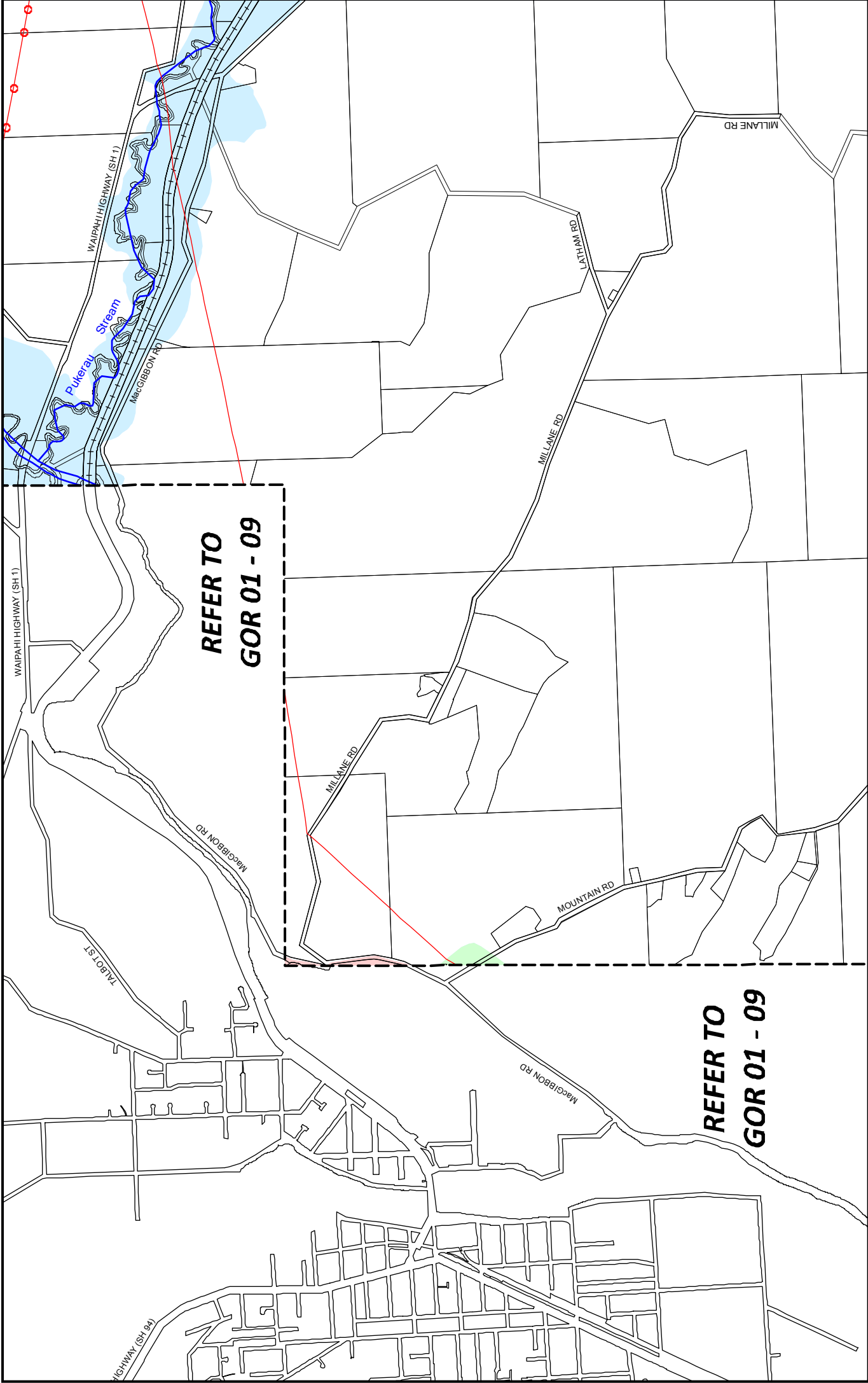
DST 20



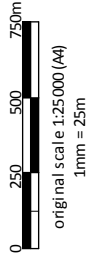
Note:
Symbols may indicate either approximate location or multiple listings of the feature listed. Refer to the appropriate Appendix in the District Plan for legal descriptions and site address.



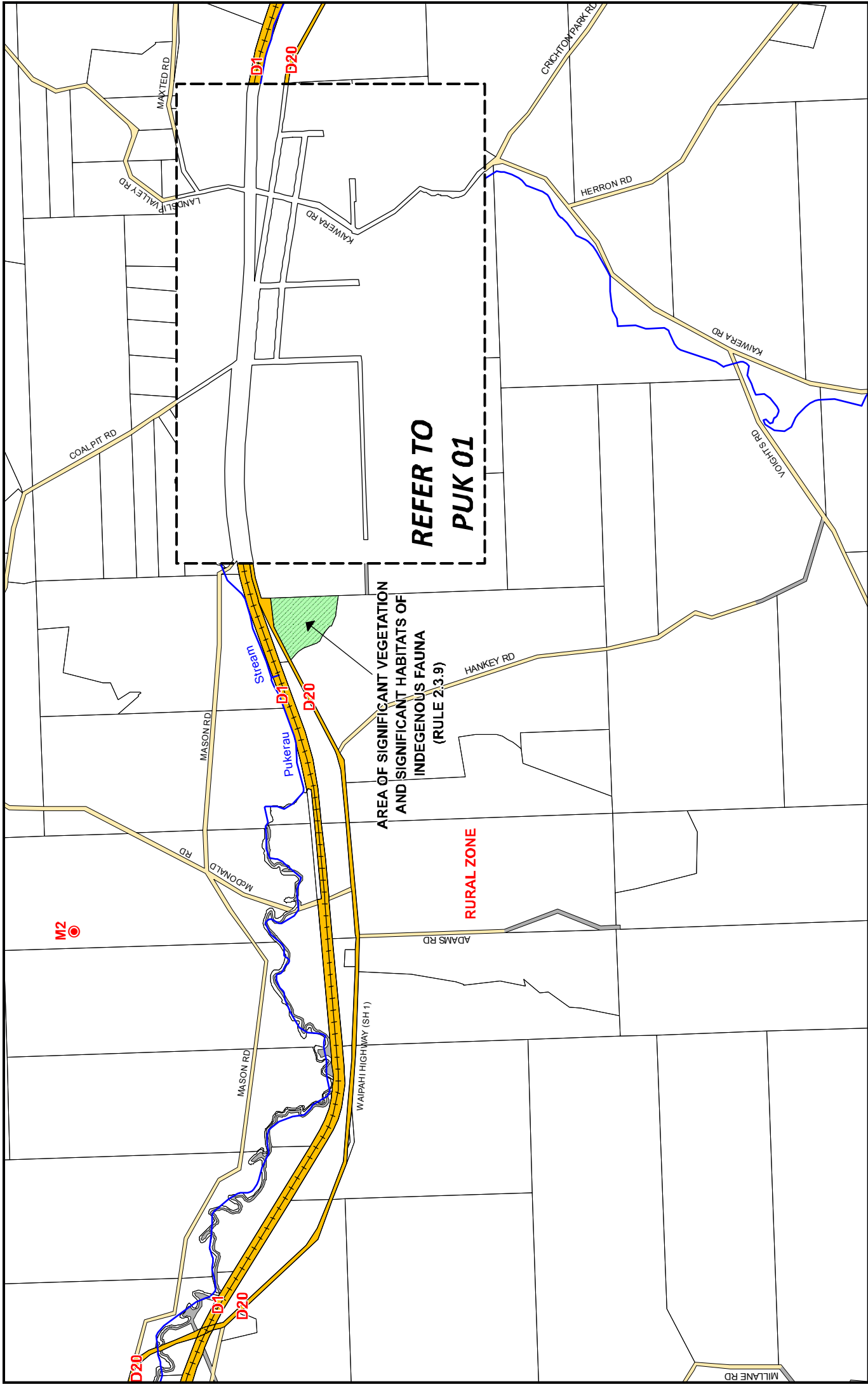
DST 18	DST 19	DST 20	DST 21	DST 22
DST 18	DST 19	DST 20	DST 21	DST 22
DST 18	DST 19	DST 20	DST 21	DST 22



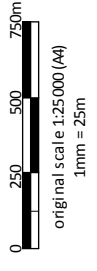
Note:
Symbols may indicate either approximate location or multiple listings of the feature listed. Refer to the appropriate Appendix in the District Plan for legal descriptions and site address.



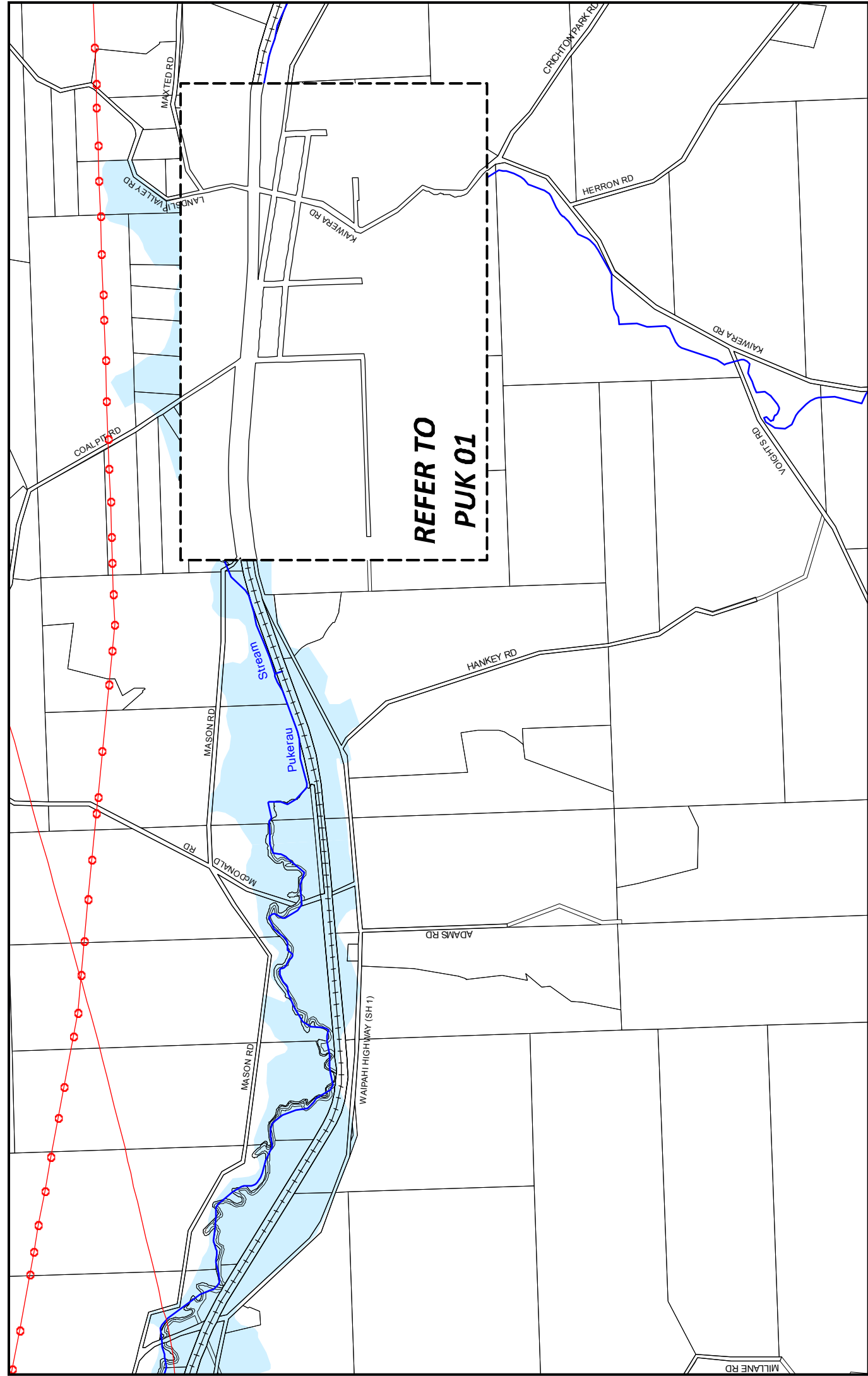
DST 18	DST 19	DST 20	DST 21	DST 22
DST 18	DST 19	DST 20	DST 21	DST 22
DST 19	DST 20	DST 21	DST 22	DST 23



Note:
Symbols may indicate either approximate location or multiple listings of the feature listed. Refer to the appropriate Appendix in the District Plan for legal descriptions and site address.

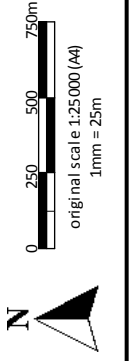


DST	18
DST	18
DST	18
DST	18
DST	18
DST	18
DST	18
DST	18
DST	18
DST	18
DST	18



Map No.
DST 22

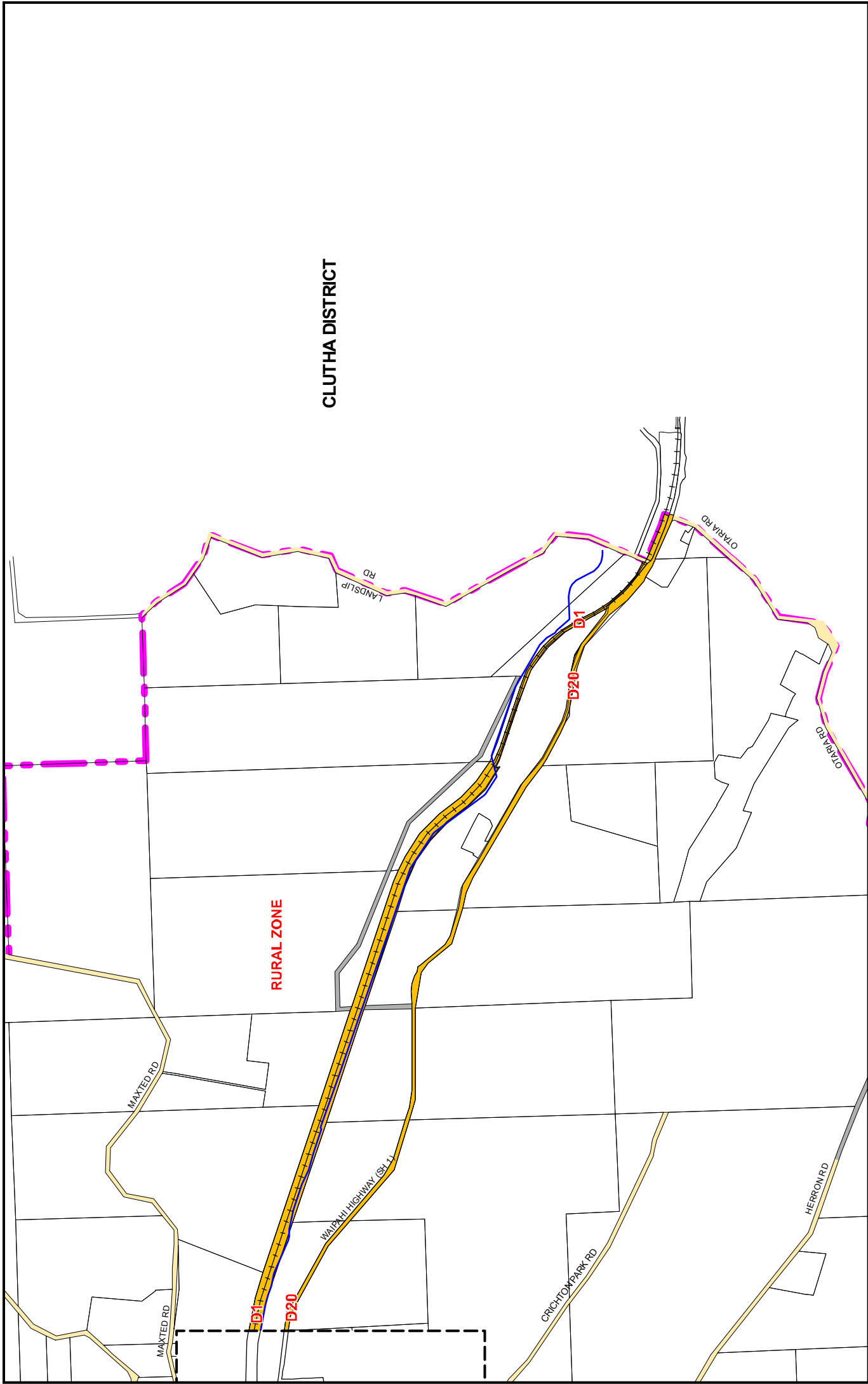
DST 18	DST 19	DST 20	DST 21	DST 22	DST 23
DST 18	DST 19	DST 20	DST 21	DST 22	DST 23
DST 18	DST 19	DST 20	DST 21	DST 22	DST 23
DST 18	DST 19	DST 20	DST 21	DST 22	DST 23



Note:
Symbols may indicate either approximate location or multiple listings of the feature listed. Refer to the appropriate Appendix in the District Plan for legal descriptions and site address.

Gore District Plan Hazards and Utilities

Gore District Council
29 Bowler Avenue
Gore
(03) 209 0330
info@gore.dcc.govt.nz
www.gore.dcc.govt.nz

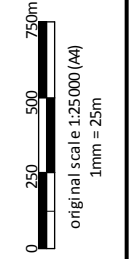


CLUTHA DISTRICT

RURAL ZONE

Map No.
DST 23

DST 18	DST 19	DST 20	DST 21	DST 22	DST 23	DST 24

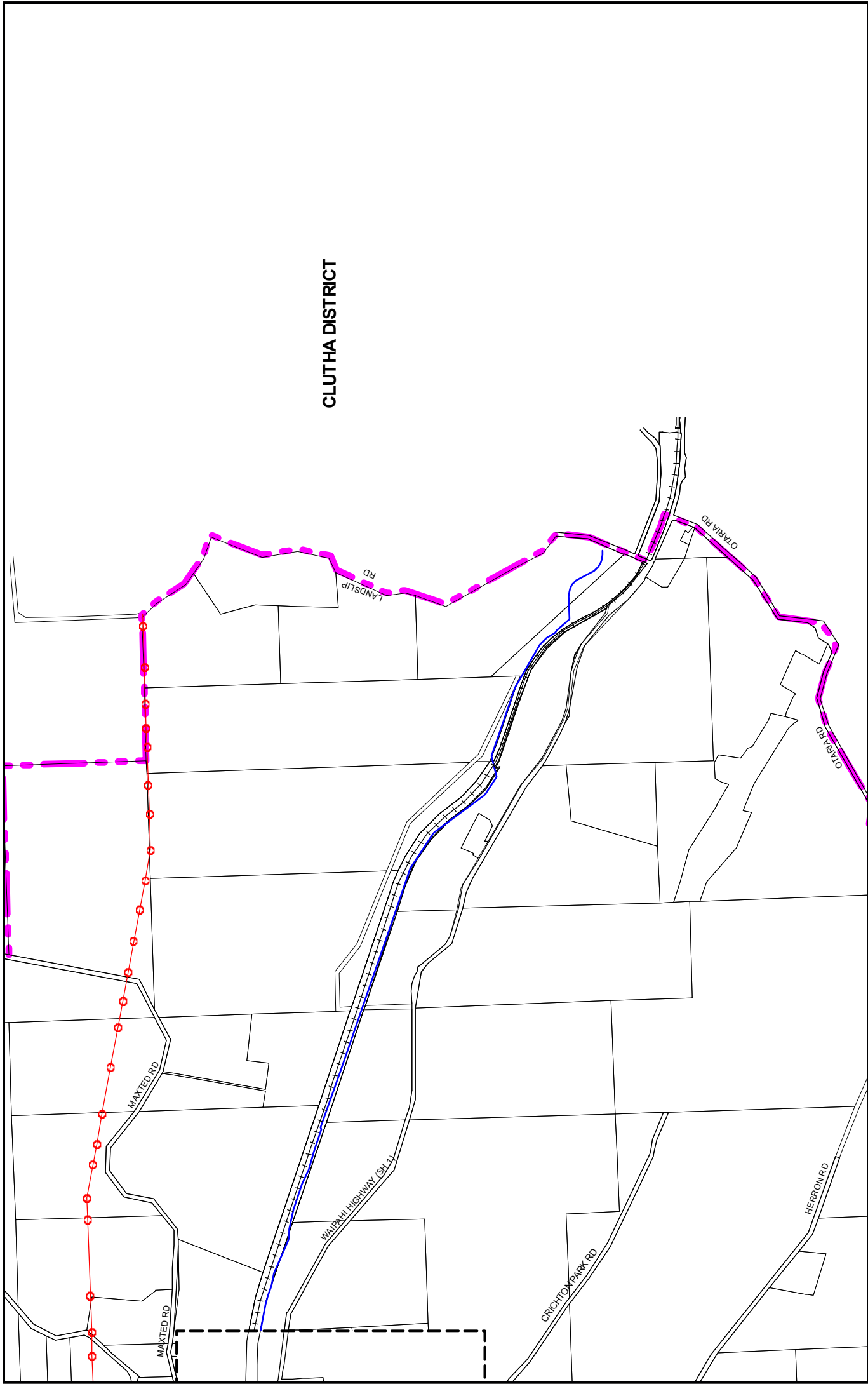


Note:
Symbols may indicate either approximate location or multiple listings of the feature listed. Refer to the appropriate Appendix in the District Plan for legal descriptions and site address.

Gore District Plan Planning Map

Gore District Council
29 Bowler Avenue
Gore
(03) 209 0330
info@gore.dcc.govt.nz
www.gore.dcc.govt.nz

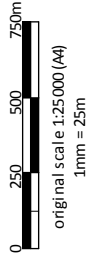




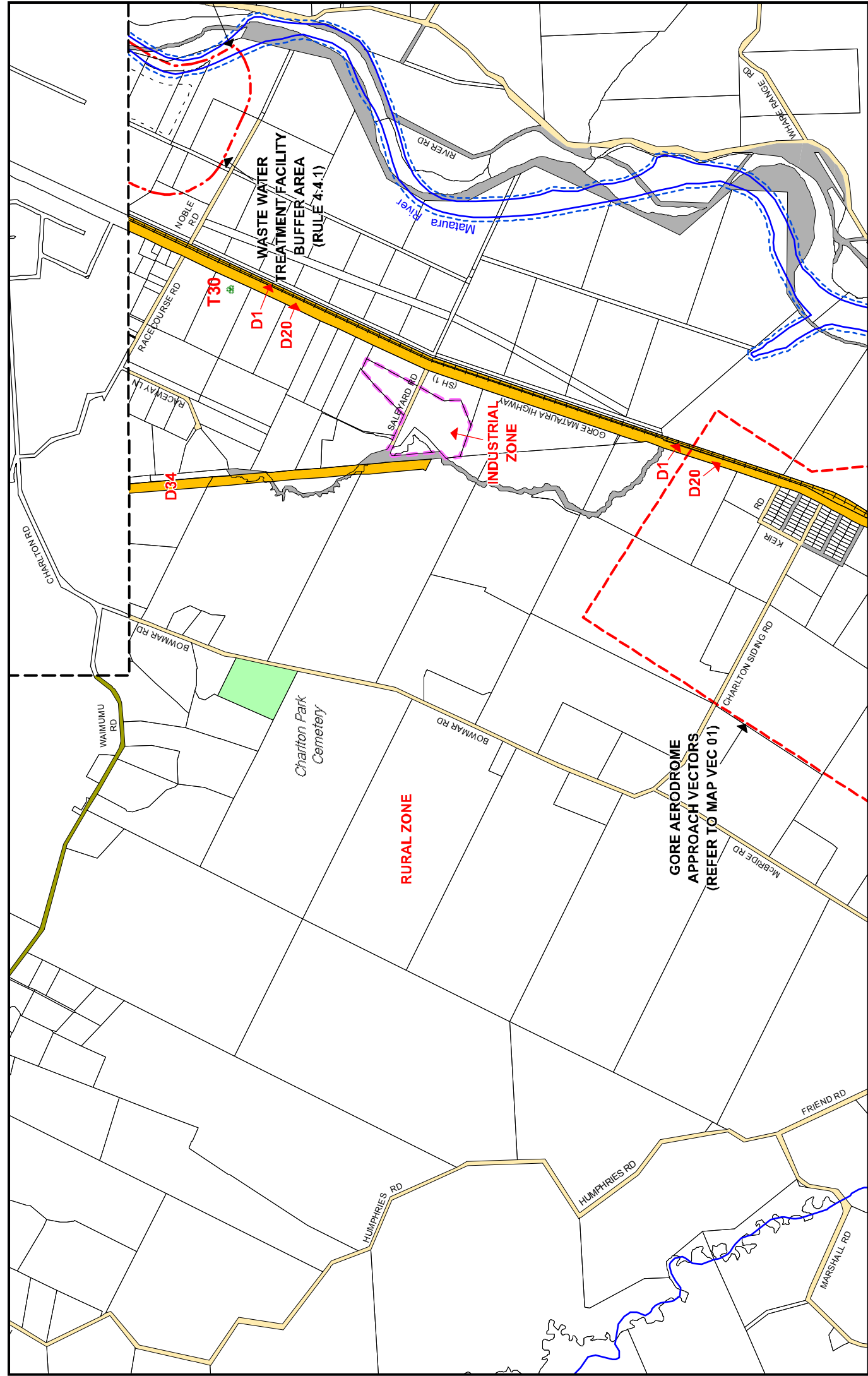
CLUTHA DISTRICT

**Gore District Plan
 Hazards and Utilities**

Note:
 Symbols may indicate either approximate location or multiple listings of the feature listed. Refer to the appropriate Appendix in the District Plan for legal descriptions and site address.

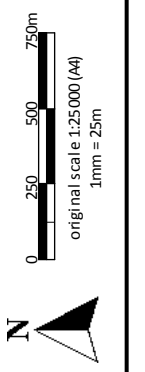


DST 18	DST 19	DST 20	DST 21	DST 22	DST 23	DST 24
					DST 23	



Map No. **DST 24**

DST 19	DST 20	DST 21	DST 22	DST 23	DST 24	DST 25	DST 26	DST 27	DST 28	DST 29	DST 30	DST 31
					DST 24							

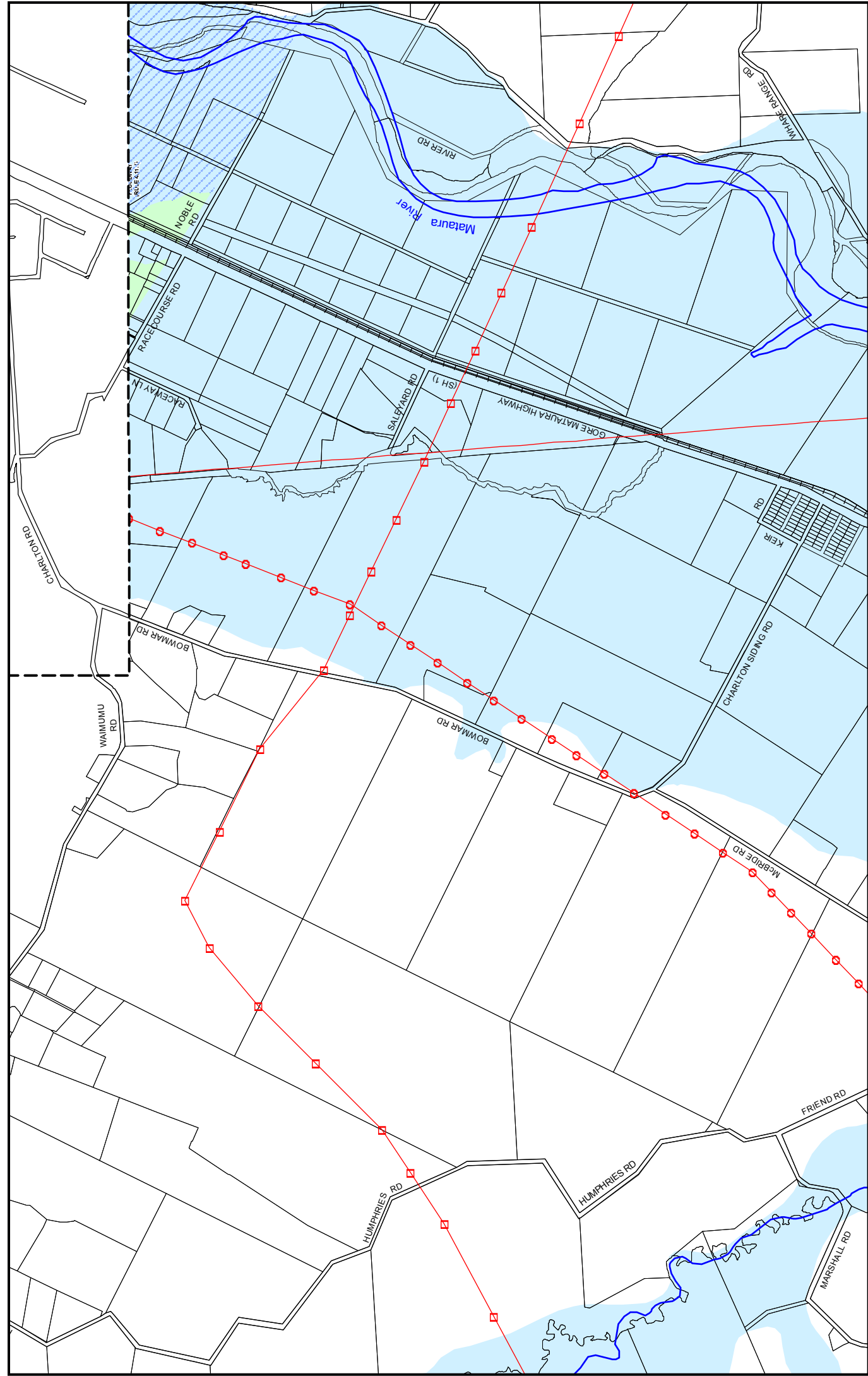


Note:
 Symbols may indicate either approximate location or multiple listings of the feature listed. Refer to the appropriate Appendix in the District Plan for legal descriptions and site address.

Gore District Council
 29 Bowler Avenue
 Gore
 (03) 209 0330
 info@gore.dcc.govt.nz
 www.gore.dcc.govt.nz

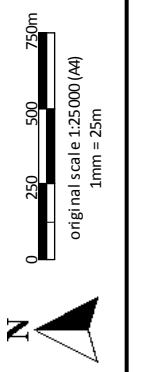
Gore District Plan
Planning Map

Printing date: 29/06/2016 Prepared by Gore District Council GIS



Map No. DST 24

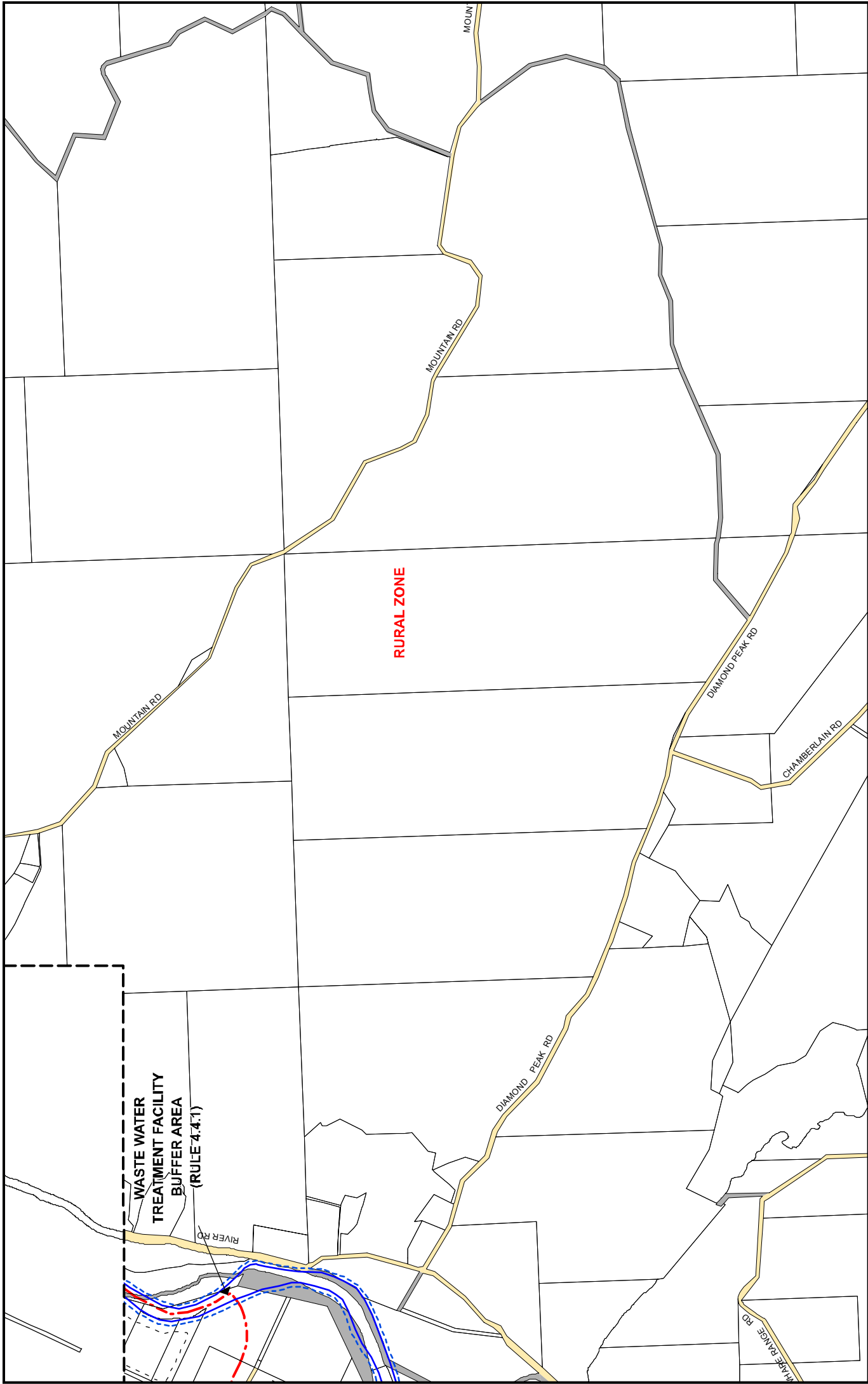
DST 19	DST 20	DST 21	DST 22	DST 23	DST 24	DST 25	DST 26	DST 27	DST 28	DST 29	DST 30	DST 31



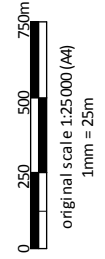
Note:
 Symbols may indicate either approximate location or multiple listings of the feature listed. Refer to the appropriate Appendix in the District Plan for legal descriptions and site address.

Gore District Plan Hazards and Utilities

Gore District Council
 29 Bowler Avenue
 Gore
 (03) 209 0330
 info@gore.dcc.govt.nz
 www.gore.dcc.govt.nz



DST 25	DST 26	DST 27	DST 28	DST 29	DST 30	DST 31	DST 32
DST 19	DST 20	DST 21	DST 22	DST 23	DST 24	DST 25	DST 26
DST 13	DST 14	DST 15	DST 16	DST 17	DST 18	DST 19	DST 20

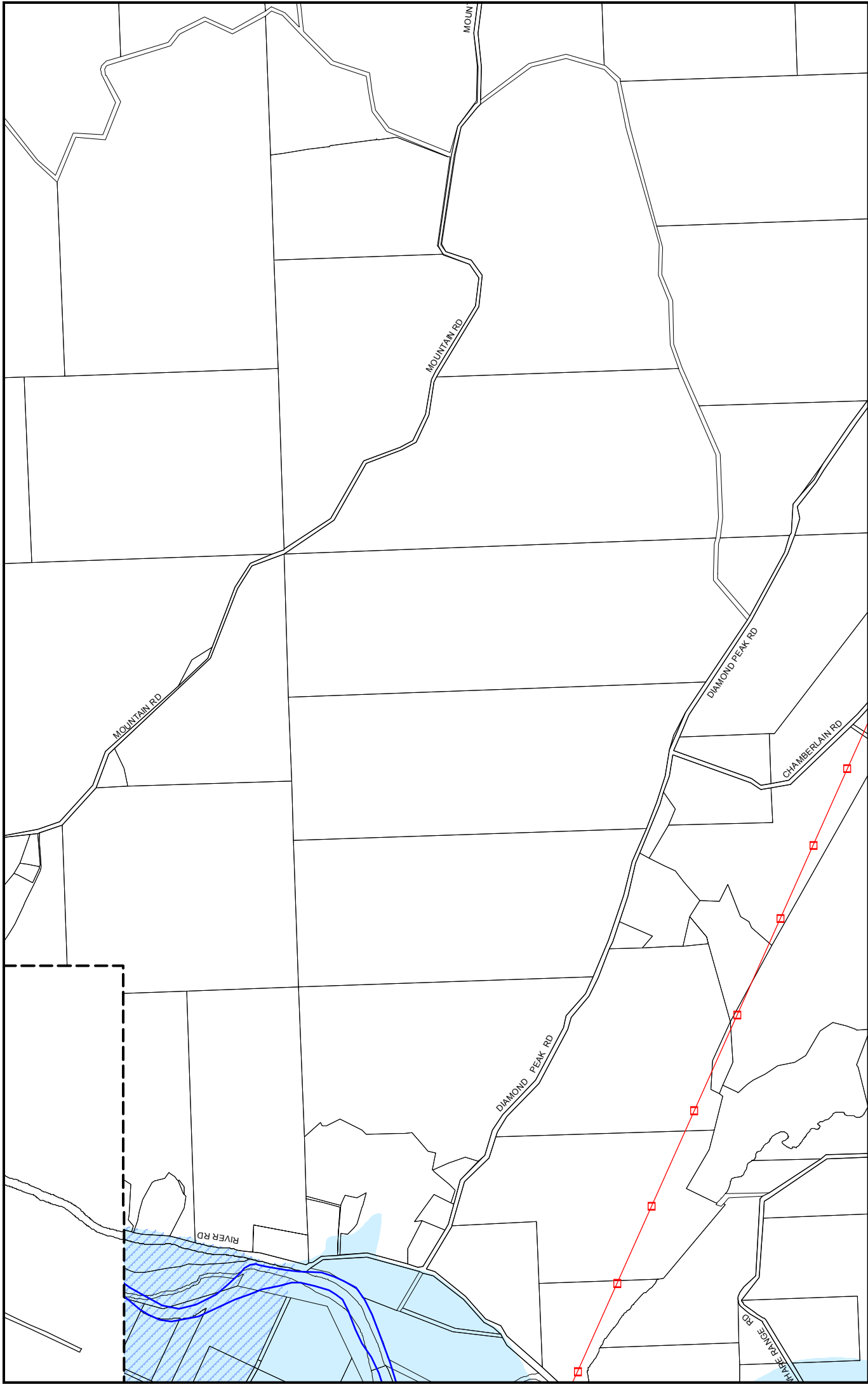


Note:
Symbols may indicate either approximate location or multiple listings of the feature listed. Refer to the appropriate Appendix in the District Plan for legal descriptions and site address.

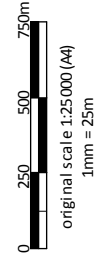
Gore District Plan Planning Map

Gore District Council
29 Bowler Avenue
Gore
(03) 209 0330
info@gore.dcc.govt.nz
www.gore.dcc.govt.nz





DST 25	DST 26	DST 27	DST 28	DST 29
DST 19	DST 20	DST 21	DST 22	DST 23
DST 24	DST 25	DST 26	DST 31	DST 32

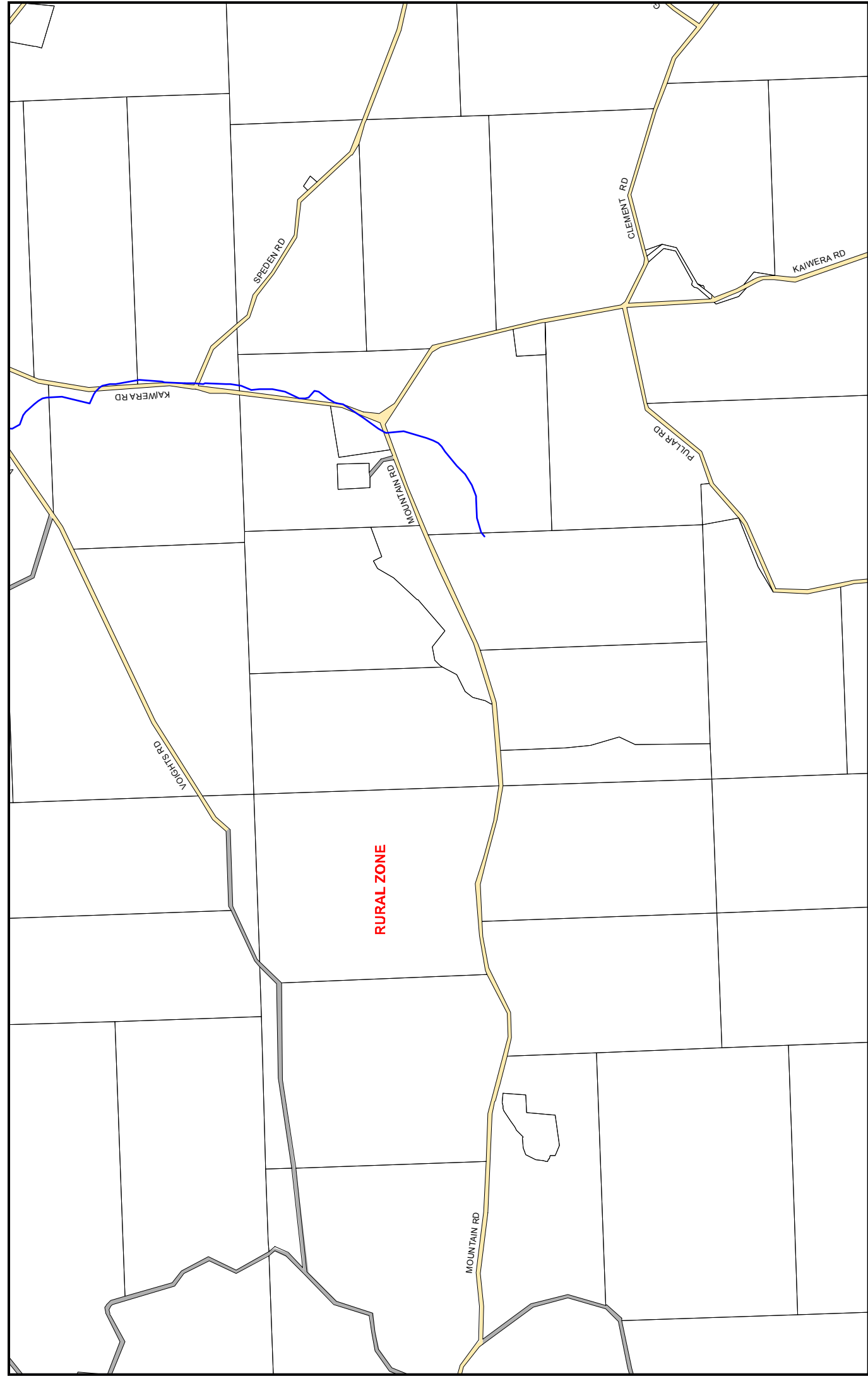


Note:
 Symbols may indicate either approximate location or multiple listings of the feature listed. Refer to the appropriate Appendix in the District Plan for legal descriptions and site address.

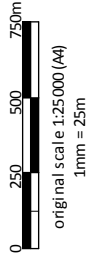
Gore District Plan Hazards and Utilities

Gore District Council
 29 Bowler Avenue
 Gore
 (03) 209 0330
 info@gore.dcc.govt.nz
 www.gore.dcc.govt.nz

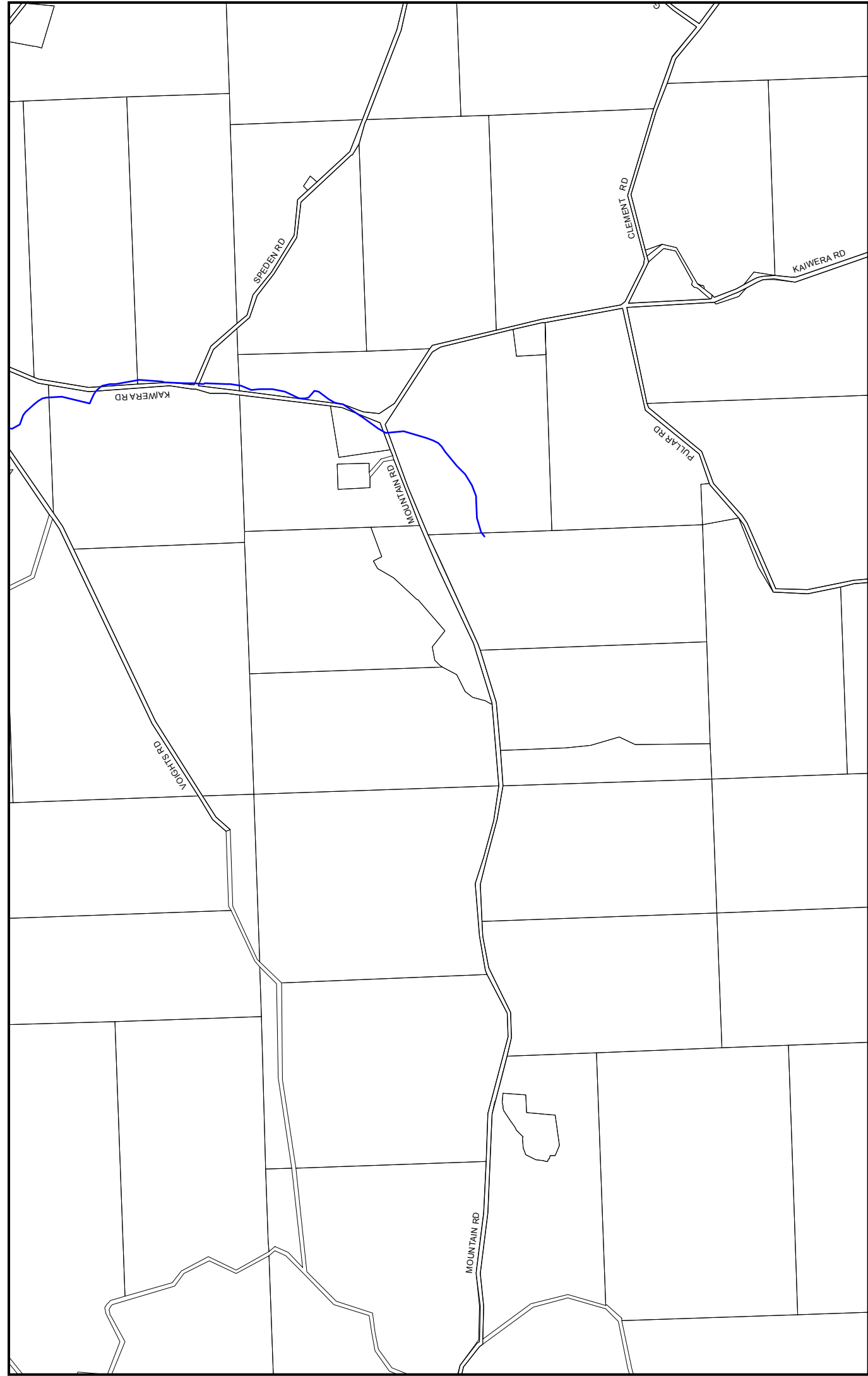




Note:
Symbols may indicate either approximate location or multiple listings of the feature listed. Refer to the appropriate Appendix in the District Plan for legal descriptions and site address.



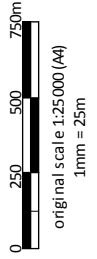
	DST 25	DST 26	DST 27
DST 28	DST 29	DST 30	DST 31
DST 32	DST 33	DST 34	DST 35



Gore District Council
 29 Bowler Avenue
 Gore
 (03) 209 0330
 info@gore.dcc.govt.nz
 www.gore.dcc.govt.nz

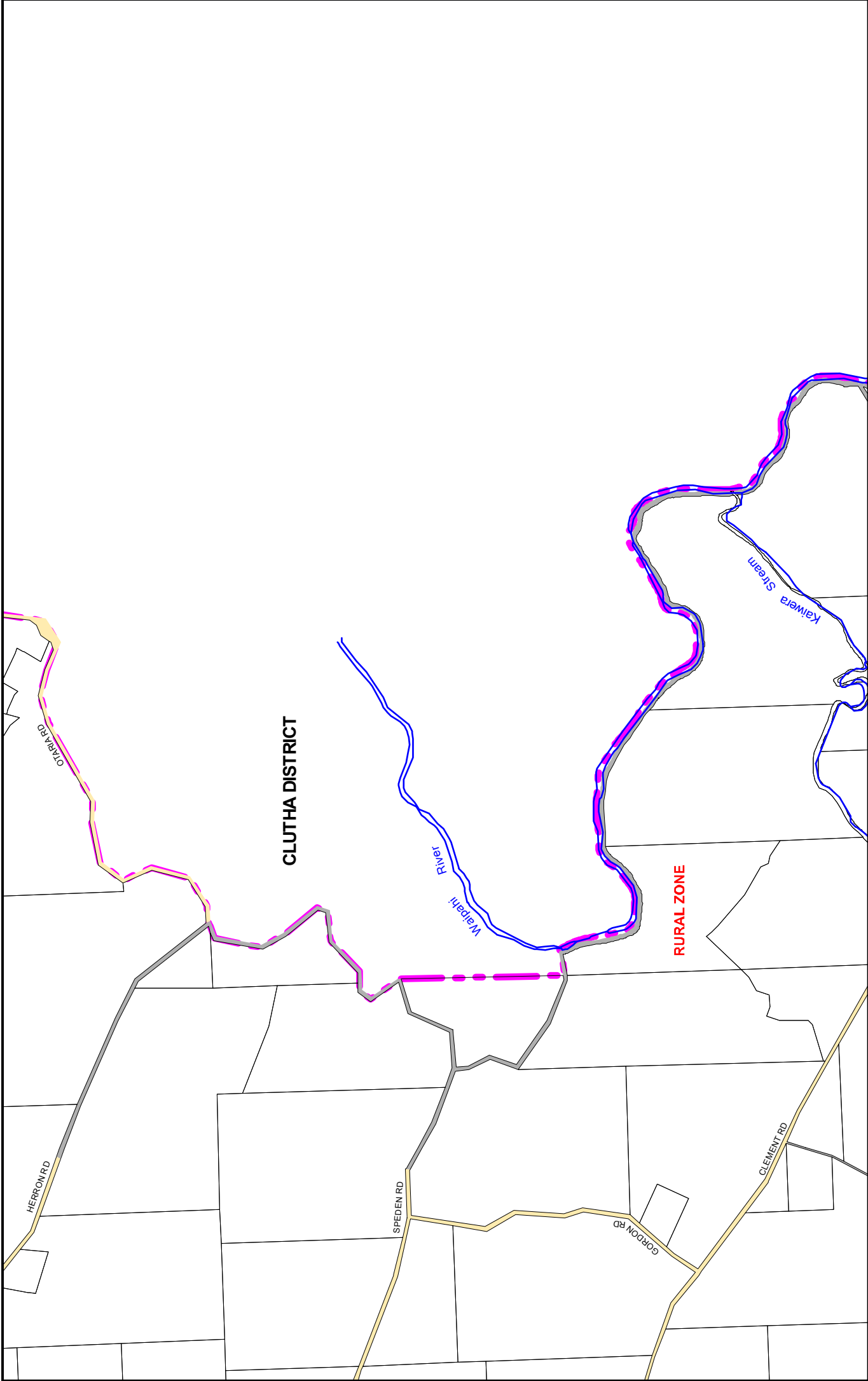
Gore District Plan Hazards and Utilities

Note:
 Symbols may indicate either approximate location or multiple listings of the feature listed. Refer to the appropriate Appendix in the District Plan for legal descriptions and site address.



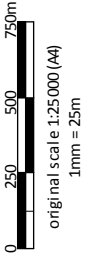
	DST 25	DST 26	DST 27
DST 22	DST 23	DST 26	DST 27
DST 20	DST 21	DST 28	DST 29

Map No.
DST 26

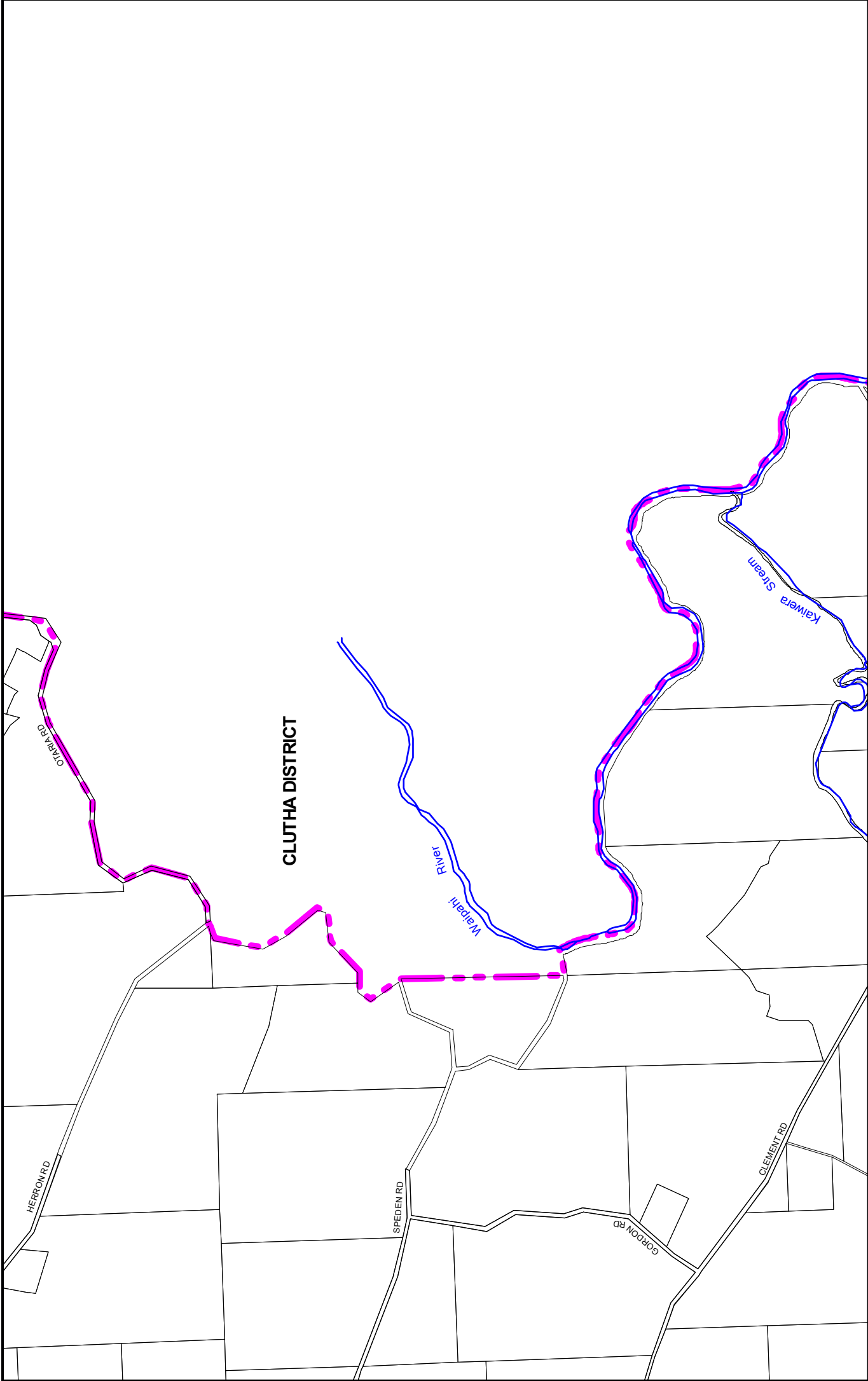


Gore District Plan Planning Map

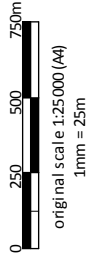
Note:
 Symbols may indicate either approximate location or multiple listings of the feature listed. Refer to the appropriate Appendix in the District Plan for legal descriptions and site address.



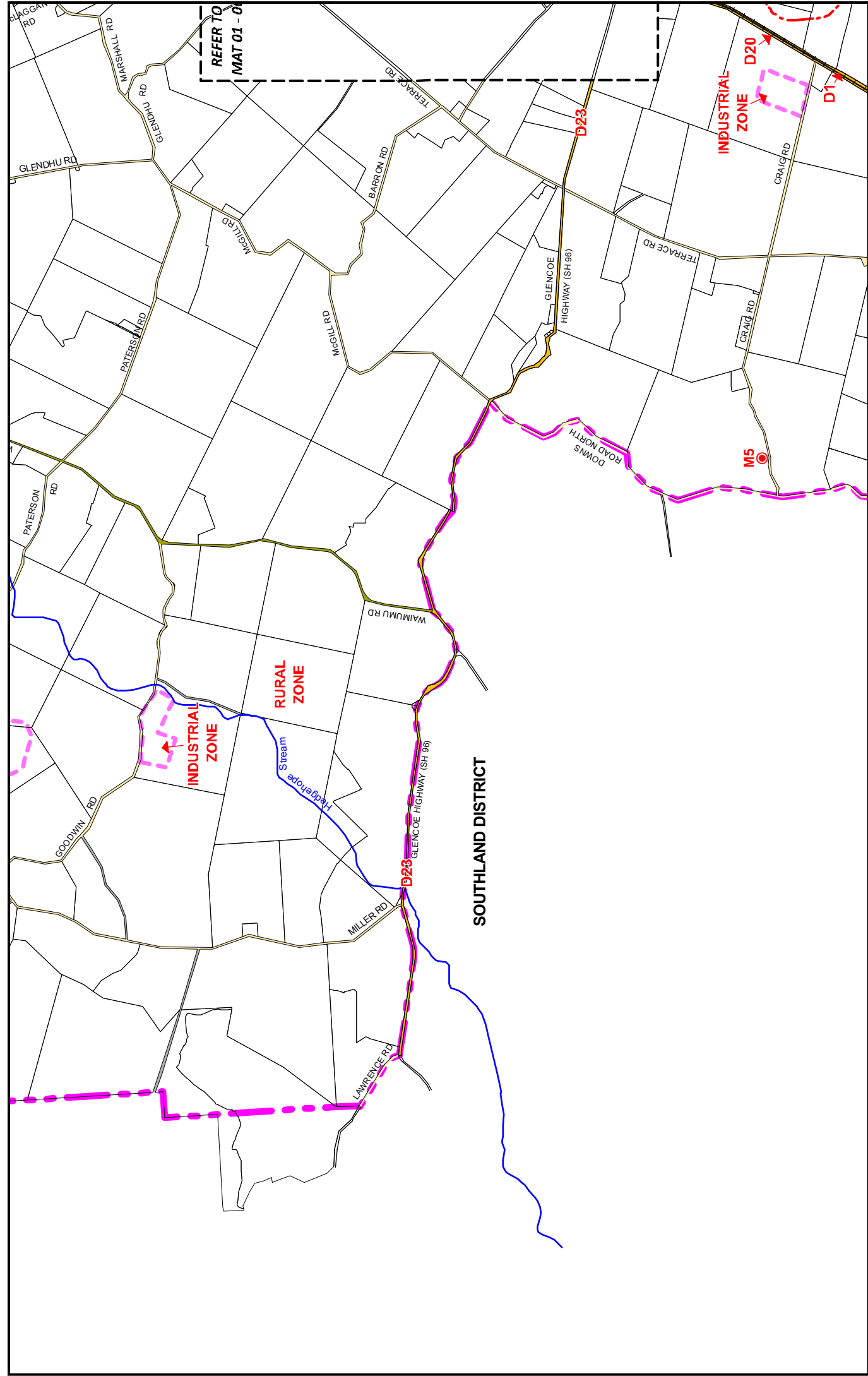
DST 27	DST 28	DST 29	DST 30
DST 26	DST 27	DST 28	DST 29
DST 25	DST 26	DST 27	DST 28
DST 24	DST 25	DST 26	DST 27



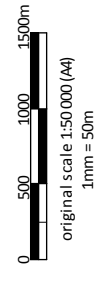
Note:
Symbols may indicate either approximate location or multiple listings of the feature listed. Refer to the appropriate Appendix in the District Plan for legal descriptions and site address.



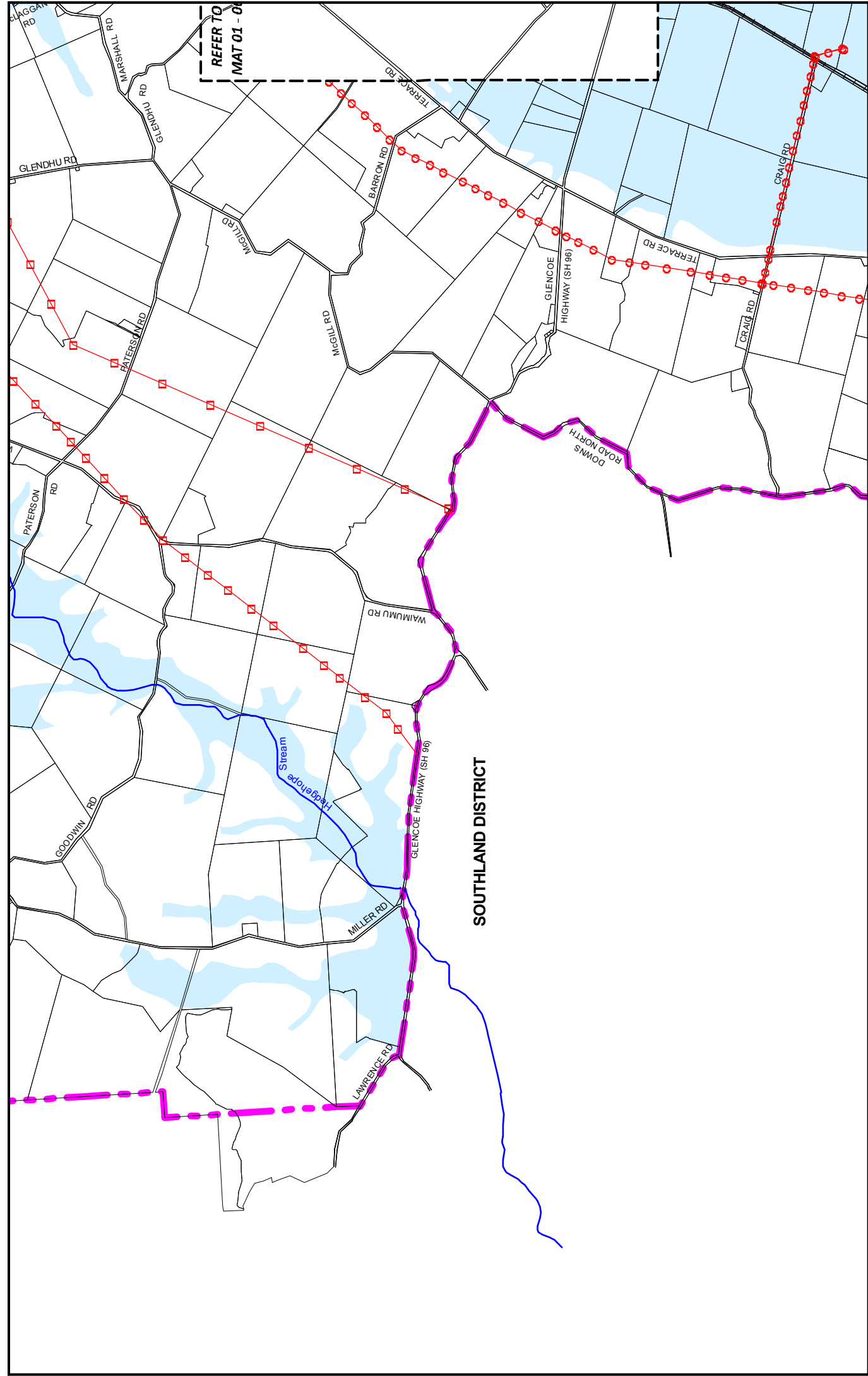
DST 27	DST 28	DST 29	DST 30
DST 26	DST 27	DST 28	DST 29
DST 25	DST 26	DST 27	DST 28
DST 24	DST 25	DST 26	DST 27



Note:
 Symbols may indicate either approximate location or multiple listings of the feature listed. Refer to the appropriate Appendix in the District Plan for legal descriptions and site address.

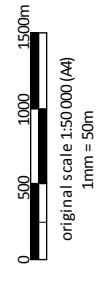


DST 19	DST 20	DST 21	DST 22	DST 23	DST 24	DST 25	DST 26	DST 27	DST 28	DST 29
				DST 28						

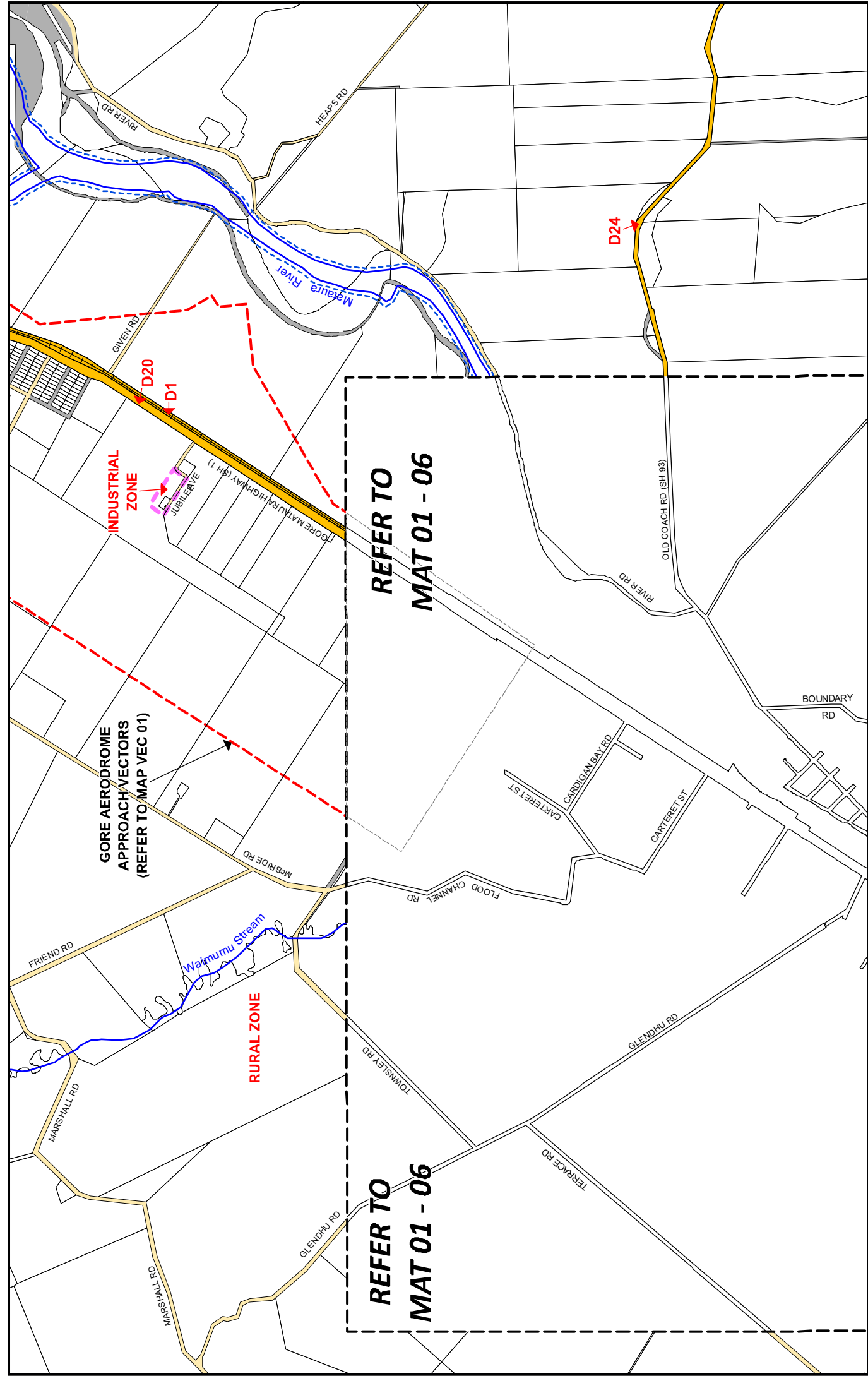


Gore District Plan Hazards and Utilities

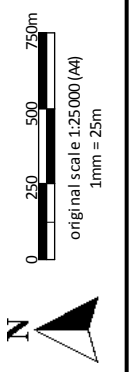
Note:
 Symbols may indicate either approximate location or multiple listings of the feature listed. Refer to the appropriate Appendix in the District Plan for legal descriptions and site address.



DIST	DST
DIST 19	DST 19
DIST 20	DST 20
DIST 21	DST 21
DIST 22	DST 22
DIST 23	DST 23
DIST 24	DST 24
DIST 25	DST 25
DIST 26	DST 26
DIST 27	DST 27
DIST 28	DST 28
DIST 29	DST 29



DST 19	DST 20	DST 21	DST 22	DST 23	DST 24	DST 25	DST 26	DST 27	DST 28	DST 29
					DST 29					

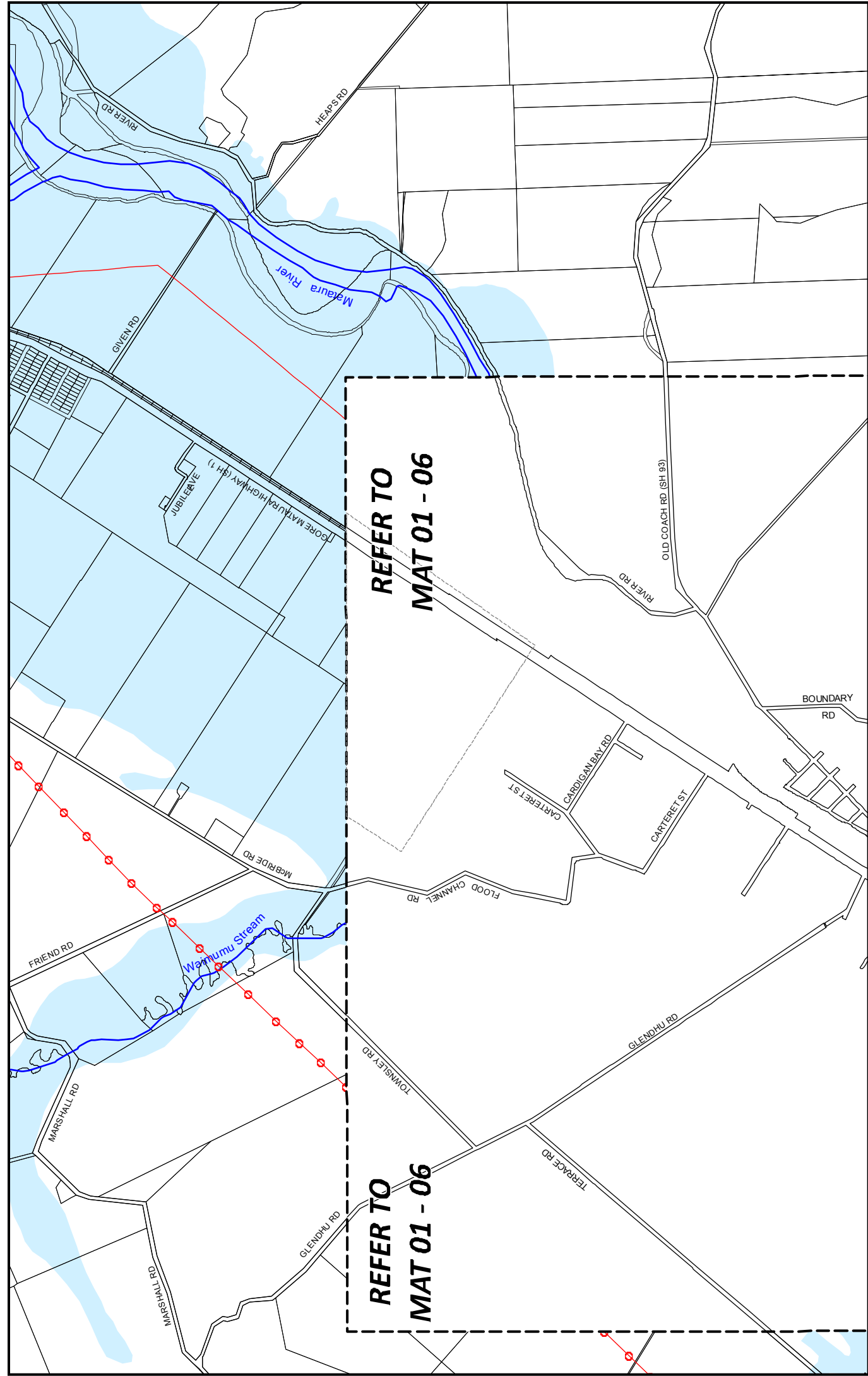


Note:
 Symbols may indicate either approximate location or multiple listings of the feature listed. Refer to the appropriate Appendix in the District Plan for legal descriptions and site address.

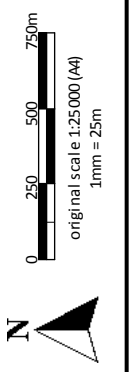
Gore District Plan Planning Map

Gore District Council
 29 Bowler Avenue
 Gore
 (03) 209 0330
 info@gore.dcc.govt.nz
 www.gore.dcc.govt.nz





DST 19	DST 20	DST 21	DST 22	DST 23	DST 24	DST 25	DST 26	DST 27	DST 28	DST 29	DST 30	DST 31

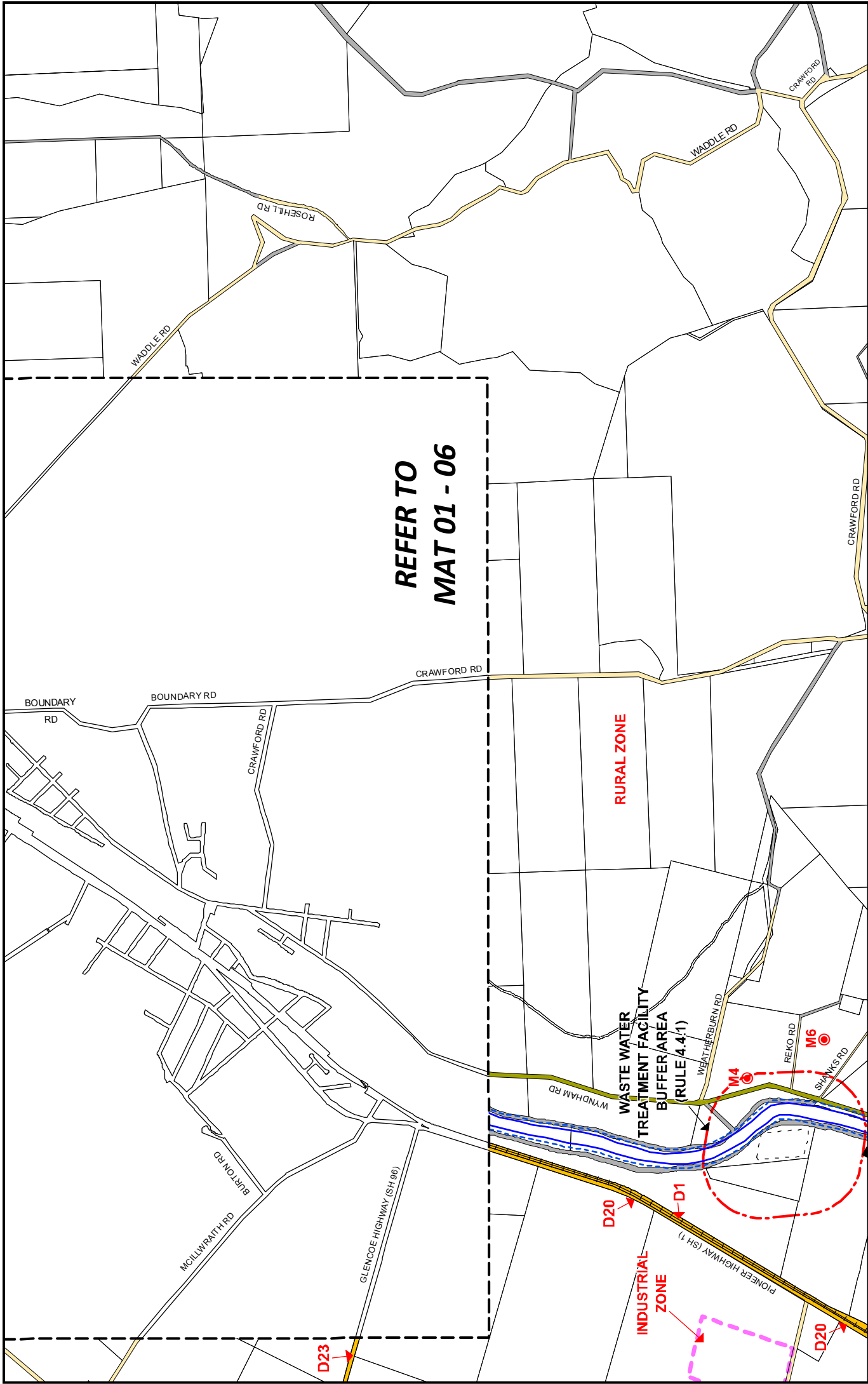


Note:
 Symbols may indicate either approximate location or multiple listings of the feature listed. Refer to the appropriate Appendix in the District Plan for legal descriptions and site address.

Gore District Plan Hazards and Utilities

Gore District Council
 29 Bowler Avenue
 Gore
 (03) 209 0330
 info@gore.dcc.govt.nz
 www.gore.dcc.govt.nz

Map No.
DST 29



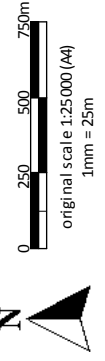
**REFER TO
MAT 01 - 06**

RURAL ZONE

**WASTE WATER
TREATMENT FACILITY
BUFFER AREA
(RULE 4.4.1)**

**INDUSTRIAL
ZONE**

DIST 28	DIST 29	DIST 30	DIST 31
DIST 28	DIST 29	DIST 30	DIST 31
DIST 32	DIST 33	DIST 34	DIST 35



Note:
Symbols may indicate either approximate location or multiple listings of the feature listed. Refer to the appropriate Appendix in the District Plan for legal descriptions and site address.

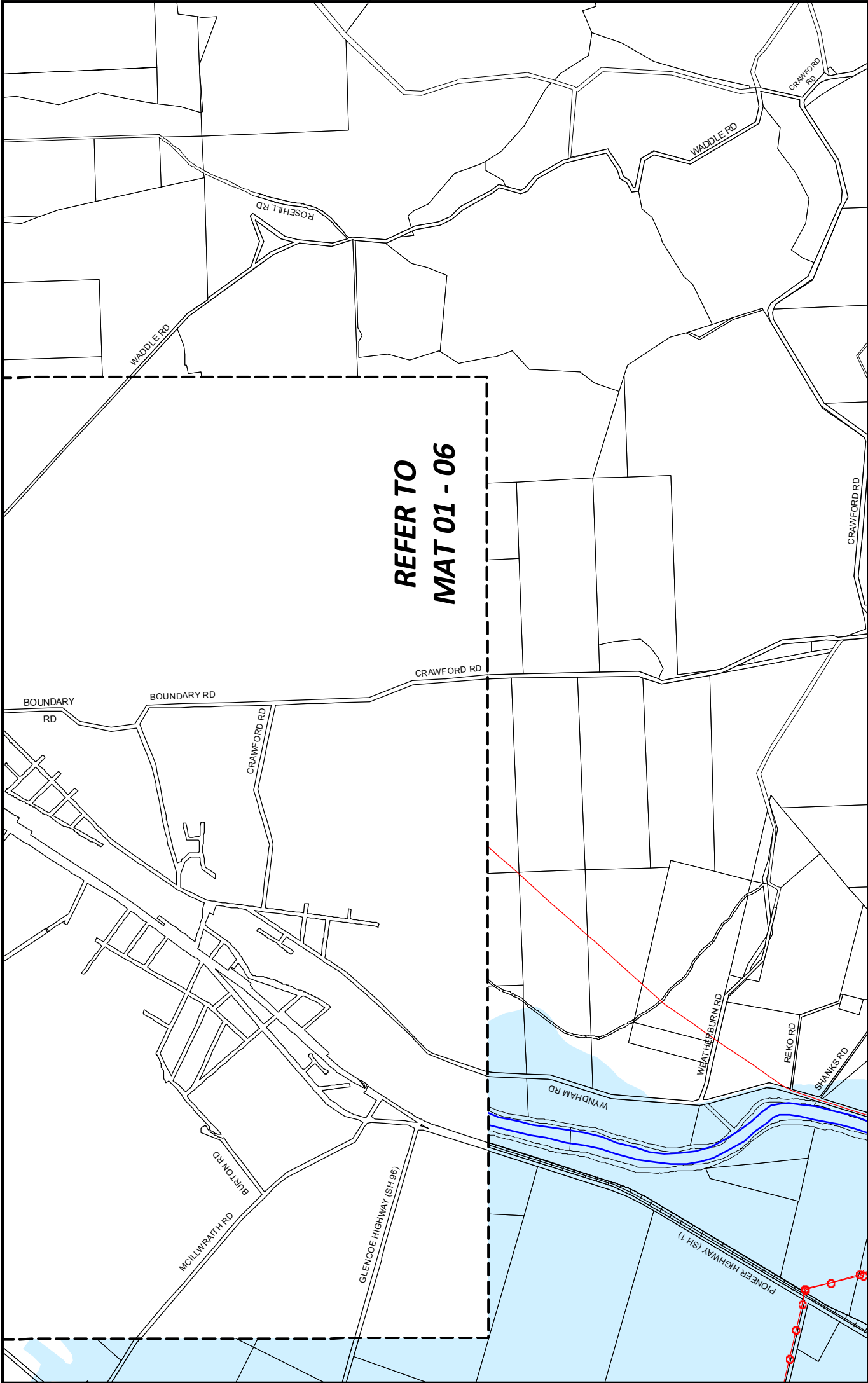
Gore District Plan Planning Map

Gore District Council
29 Bowler Avenue
Gore
(03) 209 0330
info@gore.dcc.govt.nz
www.gore.dcc.govt.nz



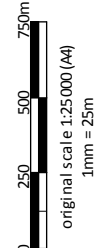
Map No.

DST 30



**REFER TO
MAT 01 - 06**

DST 28	DST 29	DST 30	DST 31
DST 32	DST 33	DST 34	DST 35
DST 36	DST 37	DST 38	DST 39



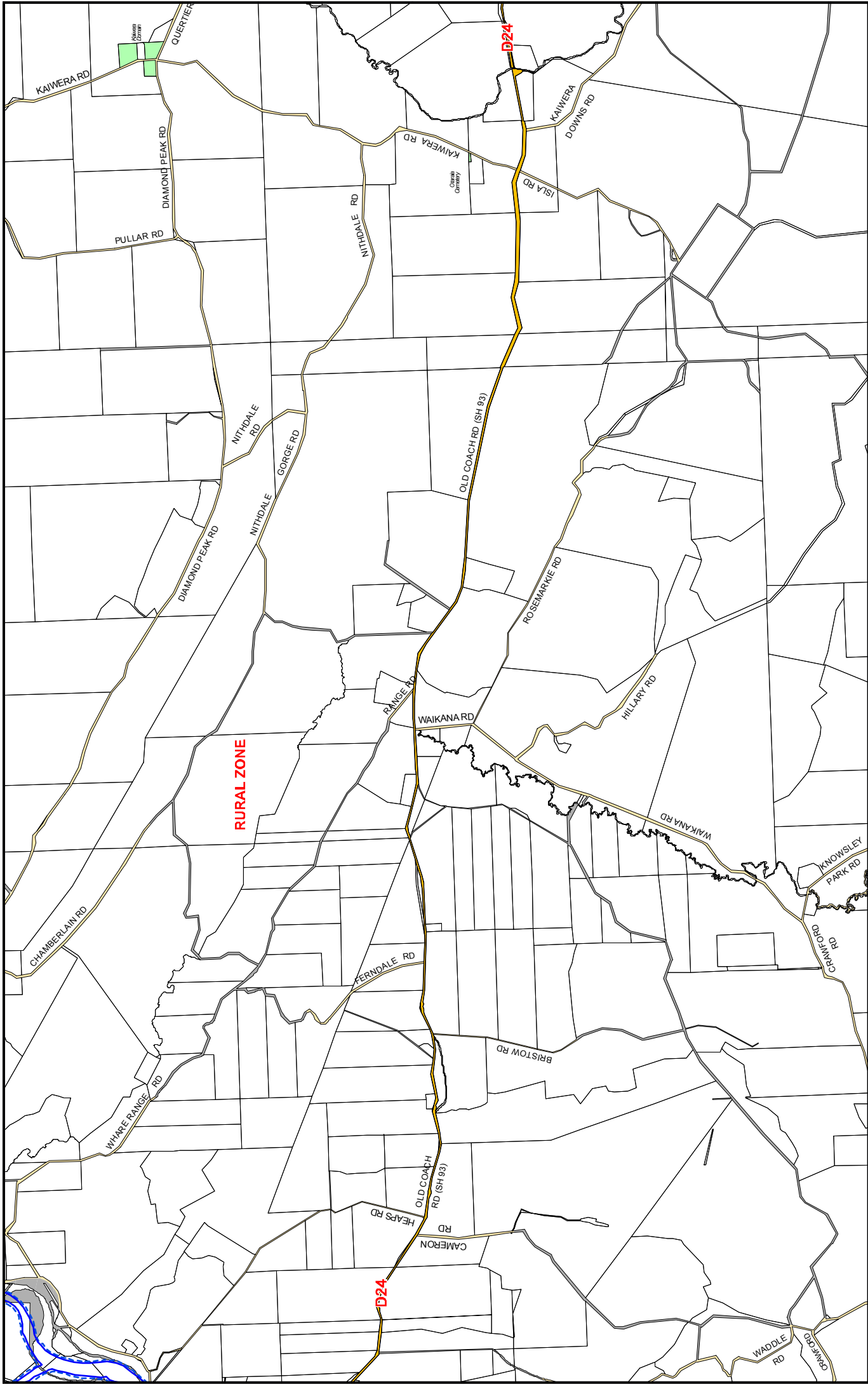
Note:
Symbols may indicate either approximate location or multiple listings of the feature listed. Refer to the appropriate Appendix in the District Plan for legal descriptions and site address.

Map No.
DST 30

Gore District Plan Hazards and Utilities

Gore District Council
29 Bowler Avenue
Gore
(03) 209 0330
info@gore.dcc.govt.nz
www.gore.dcc.govt.nz





RURAL ZONE

Map No.
DST 31

DST 24	DST 25	DST 26	DST 27
DST 28	DST 29	DST 30	DST 31
DST 32	DST 33	DST 34	DST 35
DST 36	DST 37	DST 38	DST 39

0 500 1000 1500m

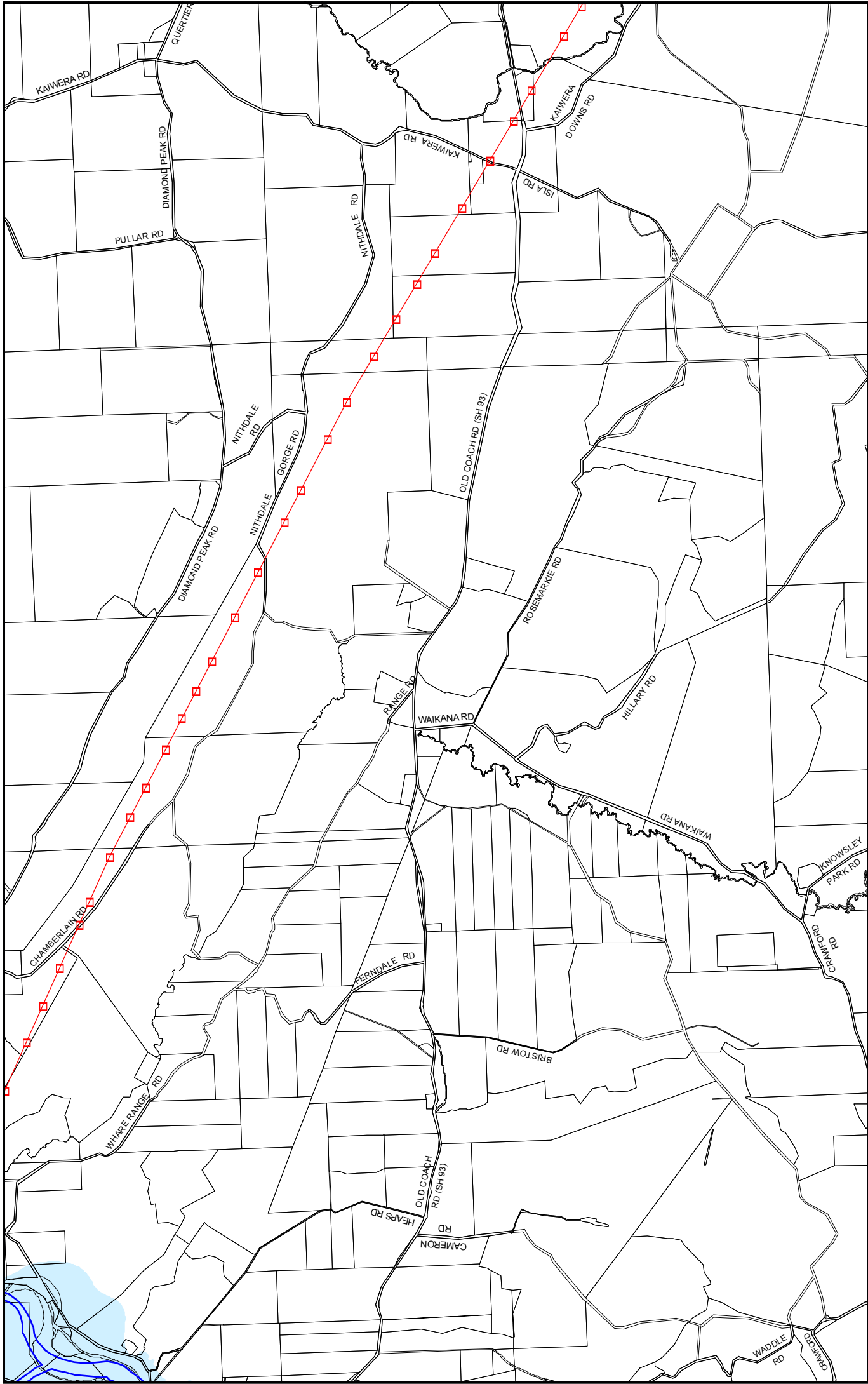
original scale 1:50 000 (A4)
1mm = 50m

Note:
Symbols may indicate either approximate location or multiple listings of the feature listed. Refer to the appropriate Appendix in the District Plan for legal descriptions and site address.

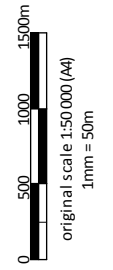
Gore District Plan Planning Map

GO DISTRICT COUNCIL
GRE

Gore District Council
29 Bowler Avenue
Gore
(03) 209 0330
info@gore.dcc.govt.nz
www.gore.dcc.govt.nz



DST 27	DST 28	DST 29	DST 30	DST 31	DST 32	DST 33	DST 34	DST 35	DST 36
DST 27	DST 28	DST 29	DST 30	DST 31	DST 32	DST 33	DST 34	DST 35	DST 36

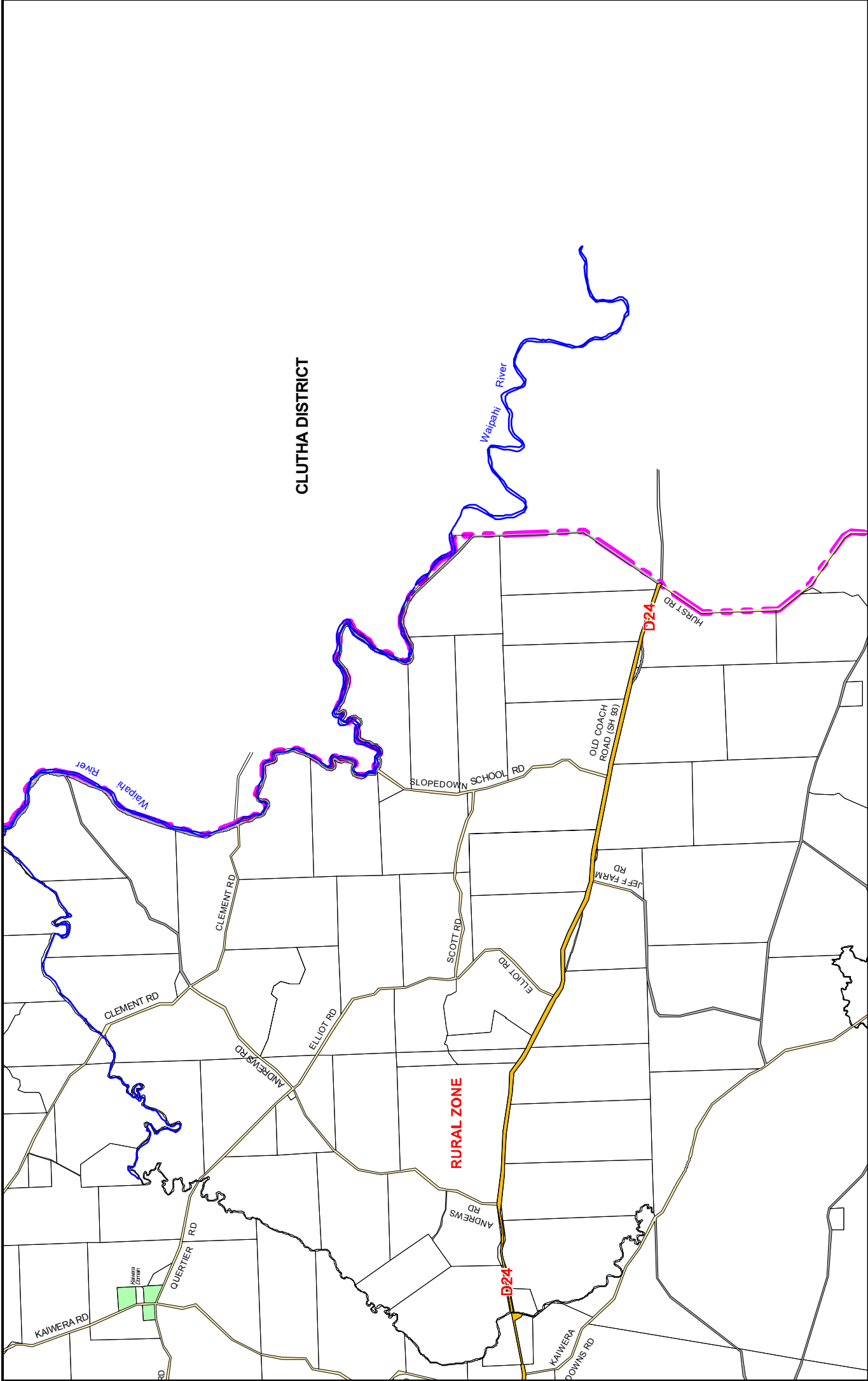


Note:
 Symbols may indicate either approximate location or multiple listings of the feature listed. Refer to the appropriate Appendix in the District Plan for legal descriptions and site address.

Gore District Plan Hazards and Utilities

Gore District Council
 29 Bowler Avenue
 Gore
 (03) 209 0330
 info@gore.dcc.govt.nz
 www.gore.dcc.govt.nz

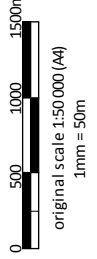




CLUTHA DISTRICT

RURAL ZONE

DST 27	DST 28	DST 29	DST 30	DST 31	DST 32	DST 33	DST 34	DST 35	DST 36
					DST 32				

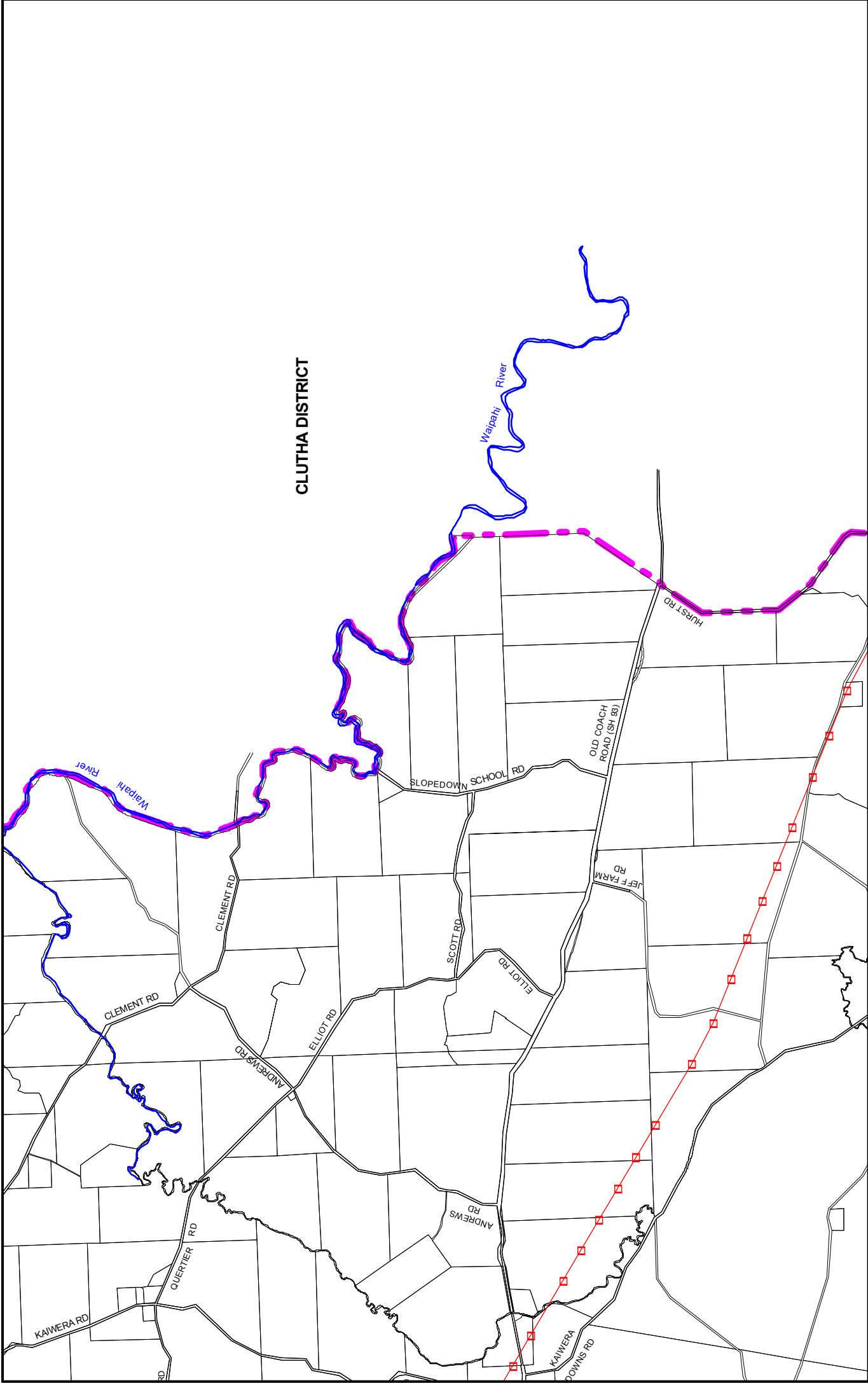


Note:
 Symbols may indicate either approximate location or multiple listings of the feature listed. Refer to the appropriate Appendix in the District Plan for legal descriptions and site address.

Gore District Plan
 Planning Map

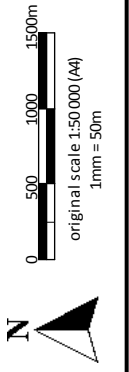
GO
 DISTRICT COUNCIL
RE

Gore District Council
 29 Bowler Avenue
 Gore
 (03) 209 0330
 info@gore.dcc.govt.nz
 www.gore.dcc.govt.nz



CLUTHA DISTRICT

DST 27	DST 28	DST 29	DST 30	DST 31	DST 32	DST 33	DST 34	DST 35	DST 36



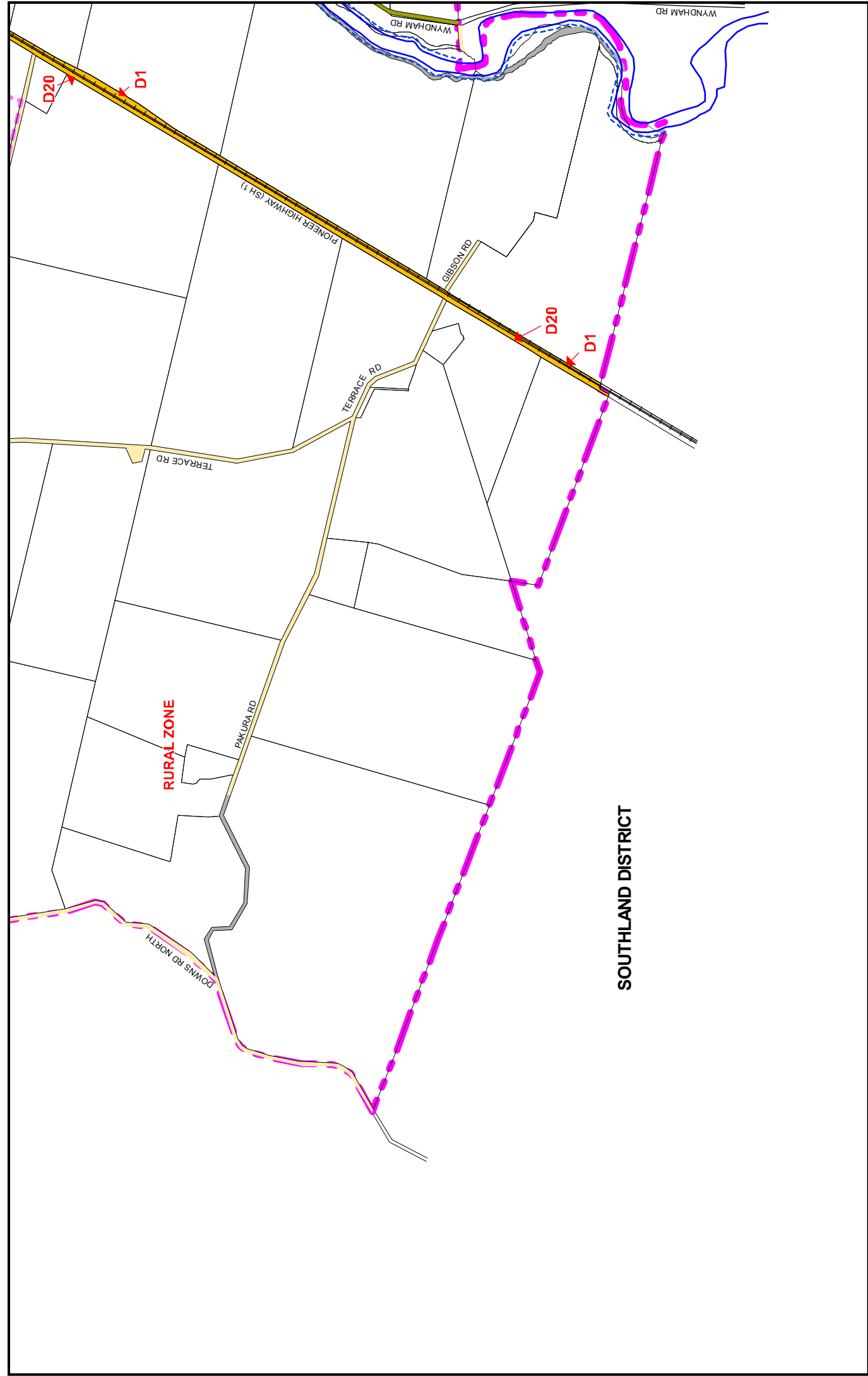
Note:
 Symbols may indicate either approximate location or multiple listings of the feature listed. Refer to the appropriate Appendix in the District Plan for legal descriptions and site address.

Gore District Plan Hazards and Utilities

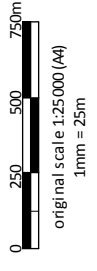
GO DISTRICT COUNCIL
GRE

Gore District Council
 29 Bowler Avenue
 Gore
 (03) 209 0330
 info@gore.dcc.govt.nz
 www.gore.dcc.govt.nz

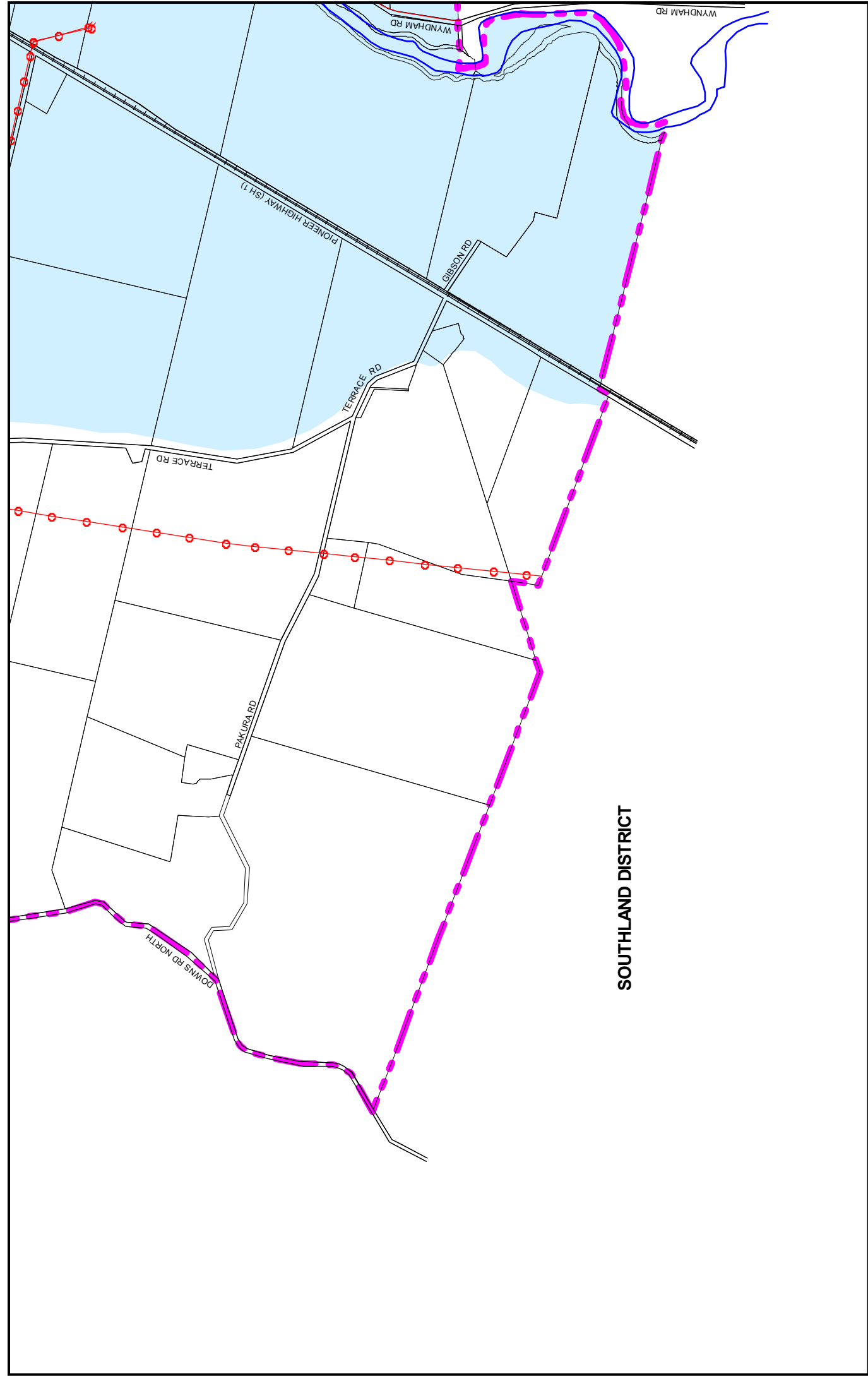
Map No.
DST 32



Note:
Symbols may indicate either approximate location or multiple listings of the feature listed. Refer to the appropriate Appendix in the District Plan for legal descriptions and site address.

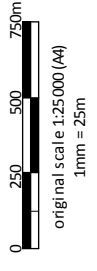


DST 28	DST 31
DST 29	DST 32
DST 30	DST 33



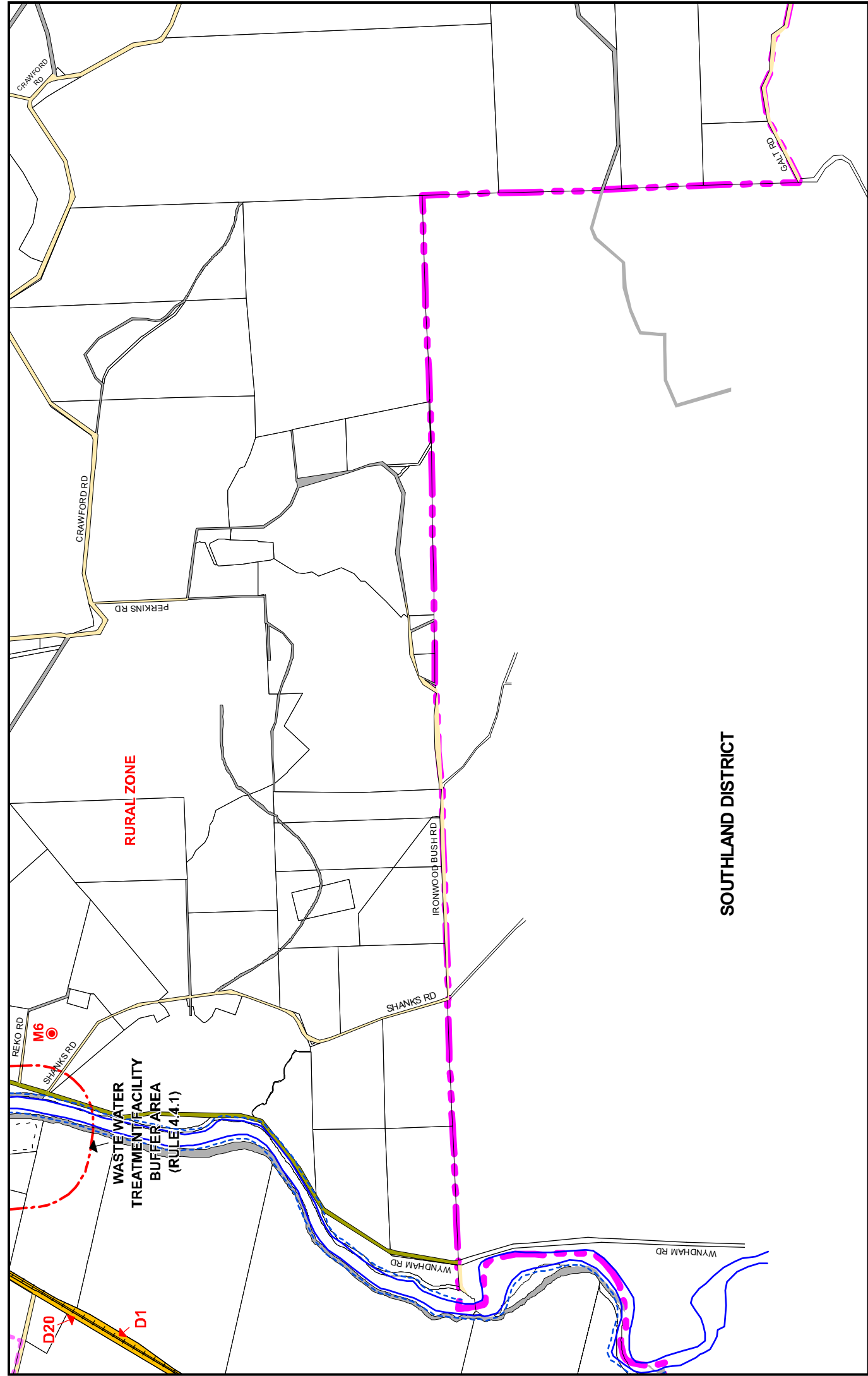
Gore District Plan Hazards and Utilities

Note:
Symbols may indicate either approximate location or multiple listings of the feature listed. Refer to the appropriate Appendix in the District Plan for legal descriptions and site address.



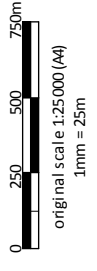
	DST 28	DST 31	DST 35
DST 28	DST 33	DST 35	DST 36

Map No.
DST 33

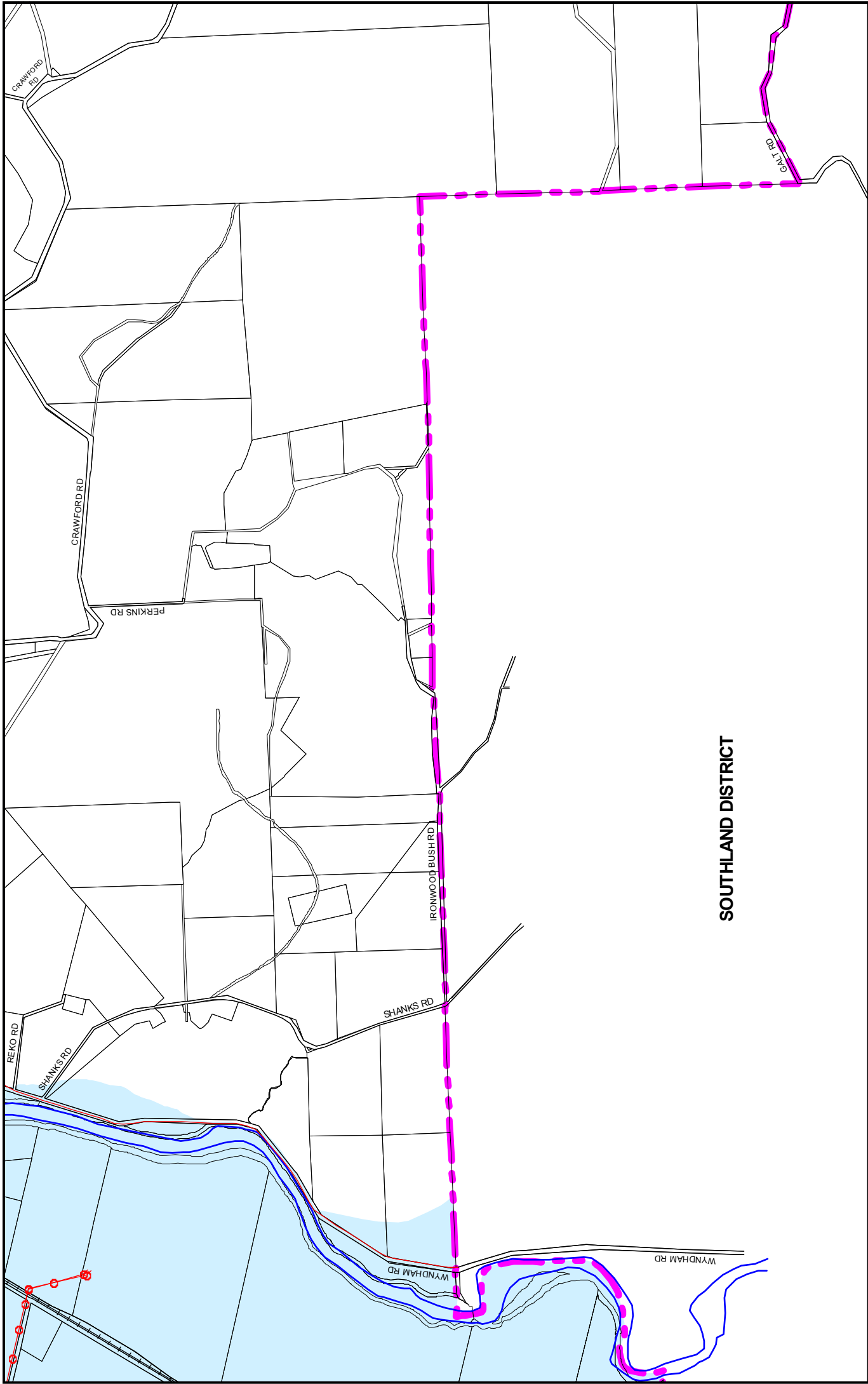


Gore District Plan Planning Map

Note:
Symbols may indicate either approximate location or multiple listings of the feature listed. Refer to the appropriate Appendix in the District Plan for legal descriptions and site address.



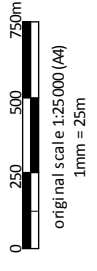
DST 28	DST 31	DST 35
DST 29	DST 32	DST 36
DST 30	DST 34	DST 37



SOUTHLAND DISTRICT

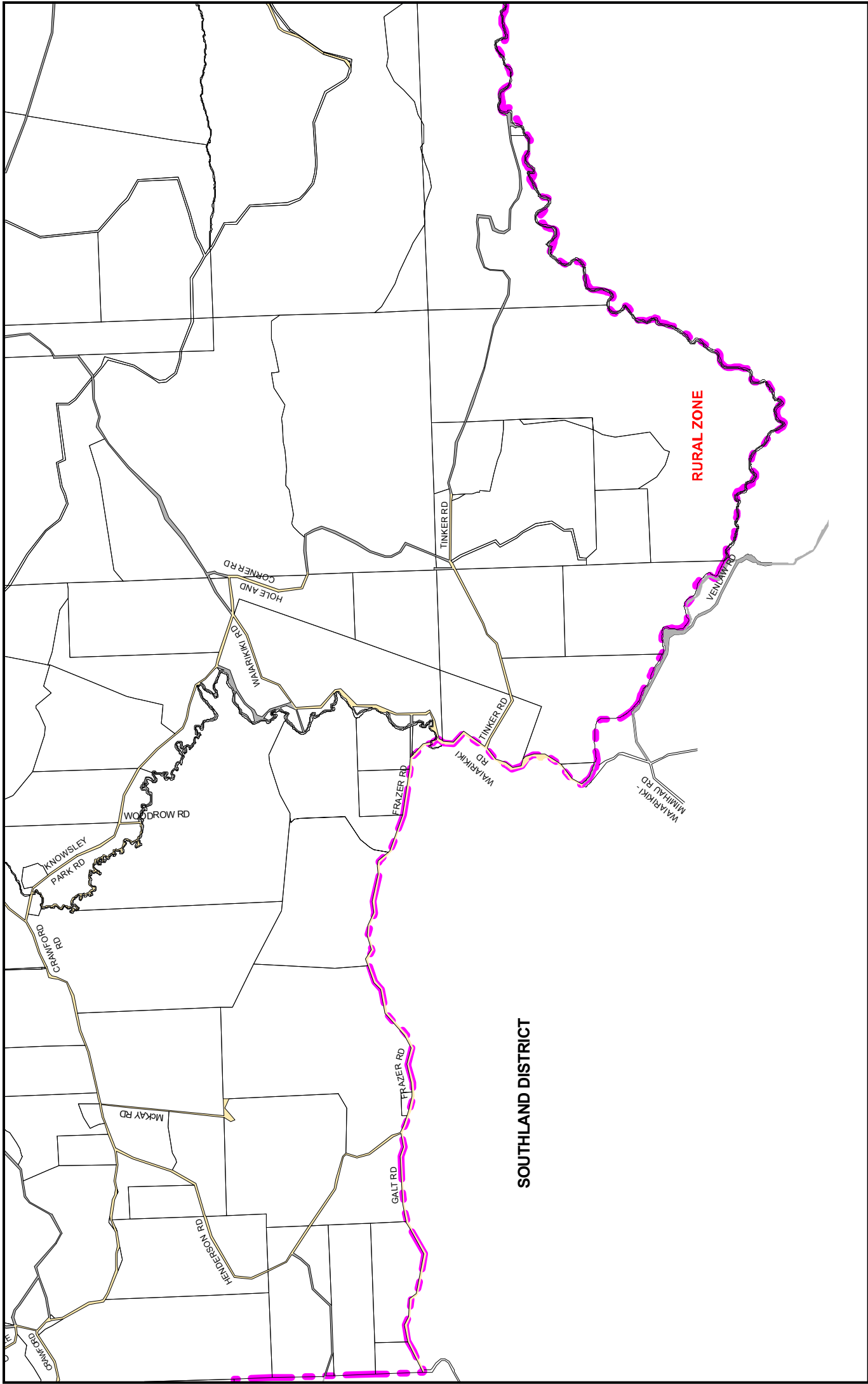
**Gore District Plan
Hazards and Utilities**

Note:
Symbols may indicate either approximate location or multiple listings of the feature listed. Refer to the appropriate Appendix in the District Plan for legal descriptions and site address.

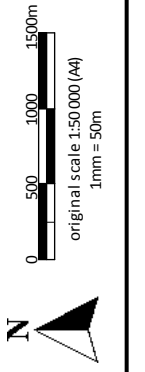


DST 28	DST 31
DST 29	DST 32
DST 30	DST 33
DST 34	DST 35

Map No.
DST 34



DST 30	DST 31	DST 32
DST 35	DST 35	DST 36
DST 38	DST 39	DST 40



Note:
 Symbols may indicate either approximate location or multiple listings of the feature listed. Refer to the appropriate Appendix in the District Plan for legal descriptions and site address.

GO
DISTRICT COUNCIL

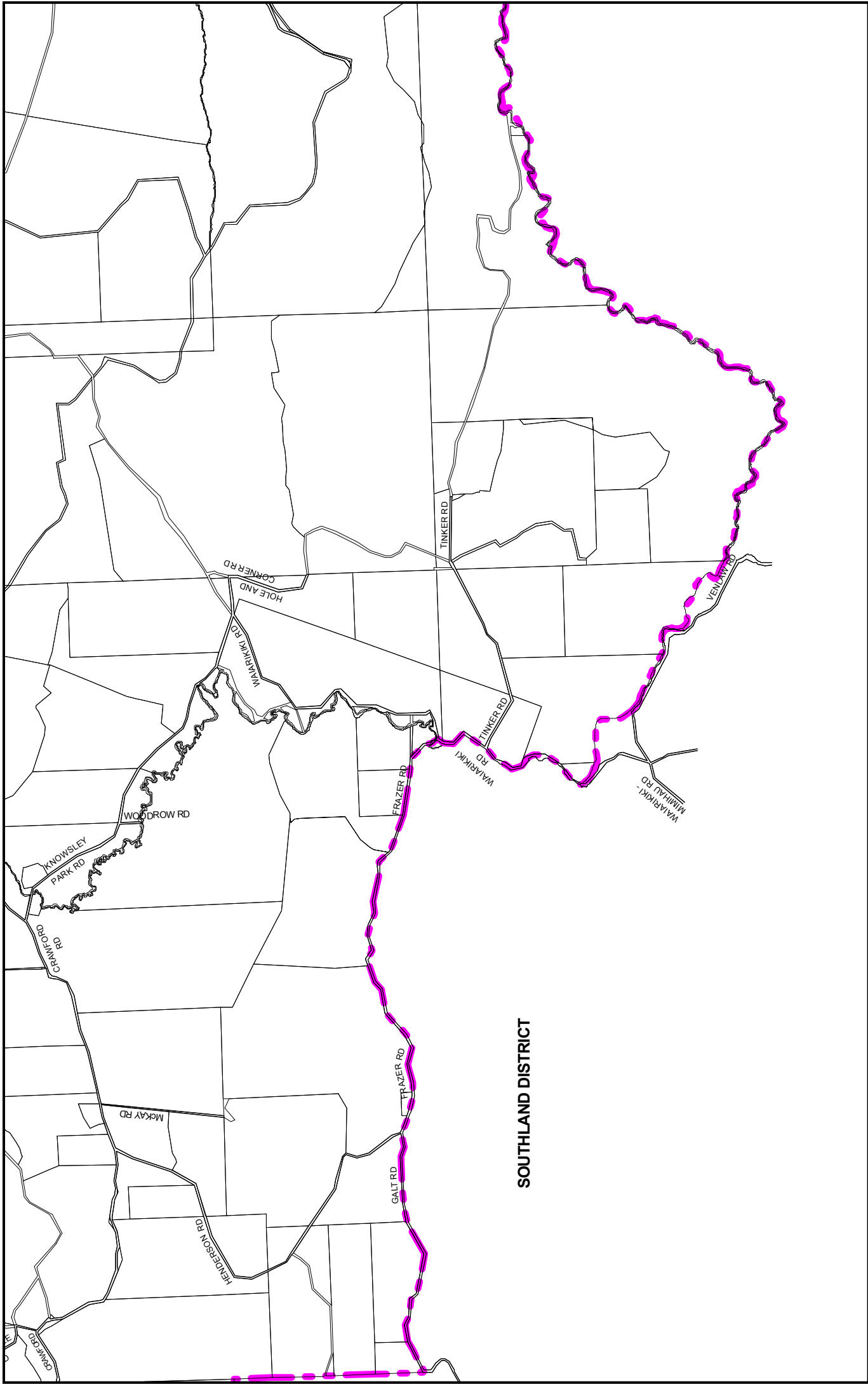
RE

Gore District Council
 29 Bowler Avenue
 Gore
 (03) 209 0330
 info@gore.dcc.govt.nz
 www.gore.dcc.govt.nz

**Gore District Plan
 Planning Map**

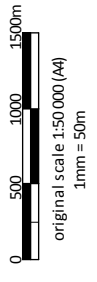
**Map No.
 DST 35**

Printing date: 29/06/2016 Prepared by Gore District Council GIS

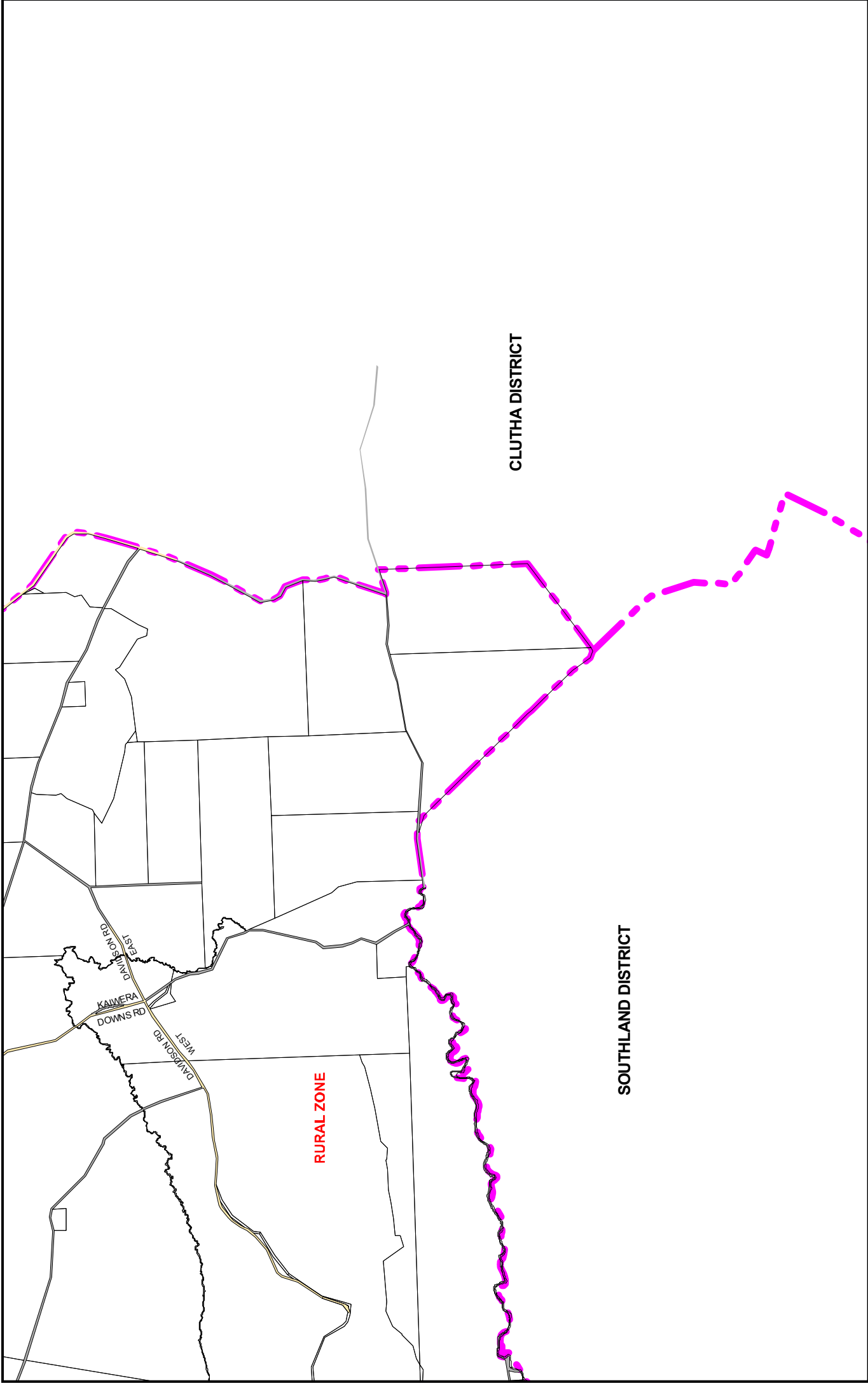


Gore District Plan Hazards and Utilities

Note:
Symbols may indicate either approximate location or multiple listings of the feature listed. Refer to the appropriate Appendix in the District Plan for legal descriptions and site address.



DST 30	DST 31	DST 32
DST 34	DST 35	DST 36



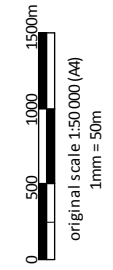
CLUTHA DISTRICT

SOUTHLAND DISTRICT

RURAL ZONE

DAWSON RD EAST
 KAIWERA
 DOWNS RD
 DAWSON RD WEST

DST 31	DST 32
DST 35	DST 36

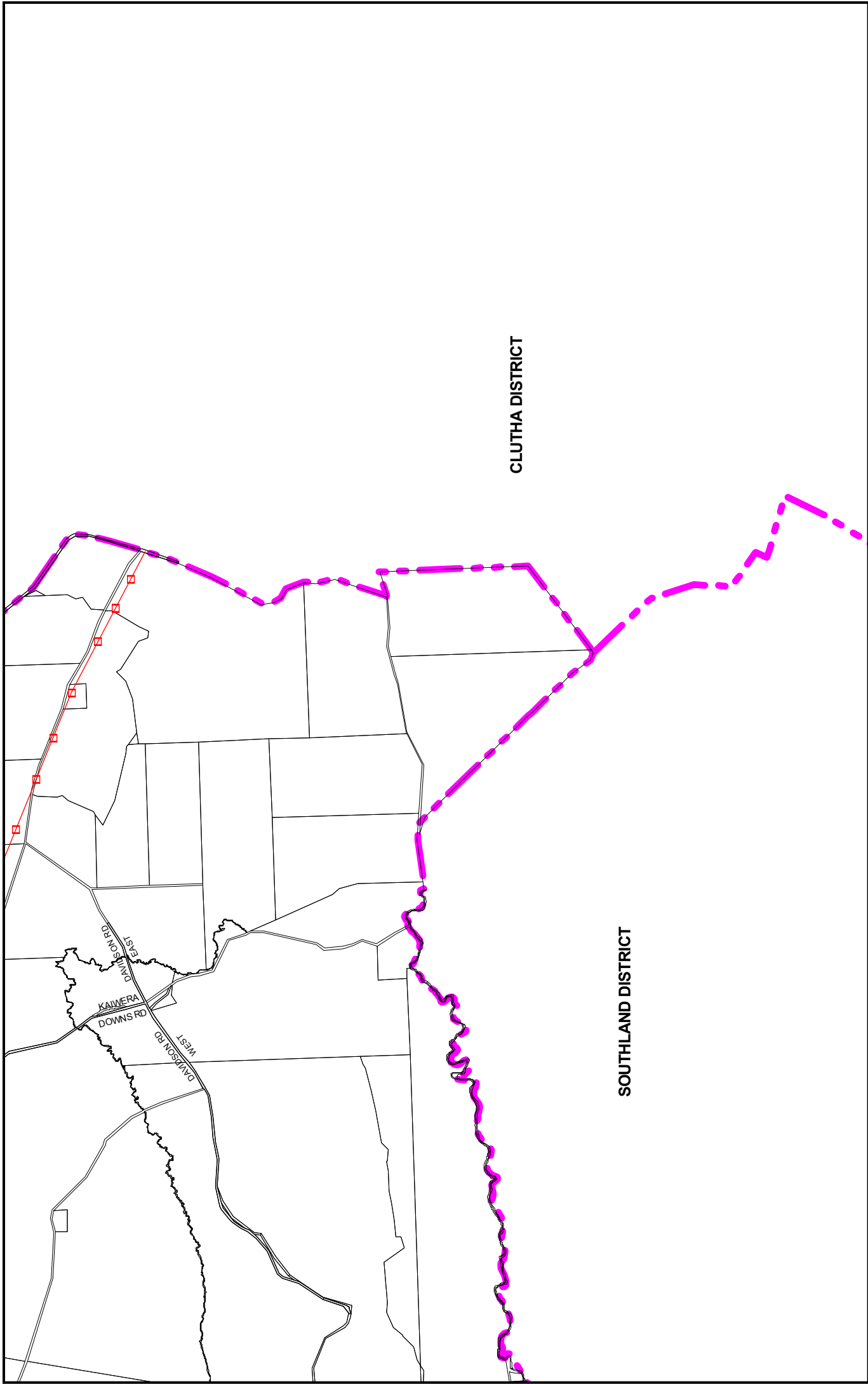


Note:
 Symbols may indicate either approximate location or multiple listings of the feature listed. Refer to the appropriate Appendix in the District Plan for legal descriptions and site address.

Gore District Plan Planning Map

Gore District Council
 29 Bowler Avenue
 Gore
 (03) 209 0330
 info@gore.dcc.govt.nz
 www.gore.dcc.govt.nz



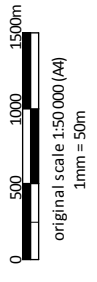


CLUTHA DISTRICT

SOUTHLAND DISTRICT

Gore District Plan Hazards and Utilities

Note:
Symbols may indicate either approximate location or multiple listings of the feature listed. Refer to the appropriate Appendix in the District Plan for legal descriptions and site address.



DST 31	DST 32	DST 33	DST 34
DST 35	DST 36	DST 37	DST 38