

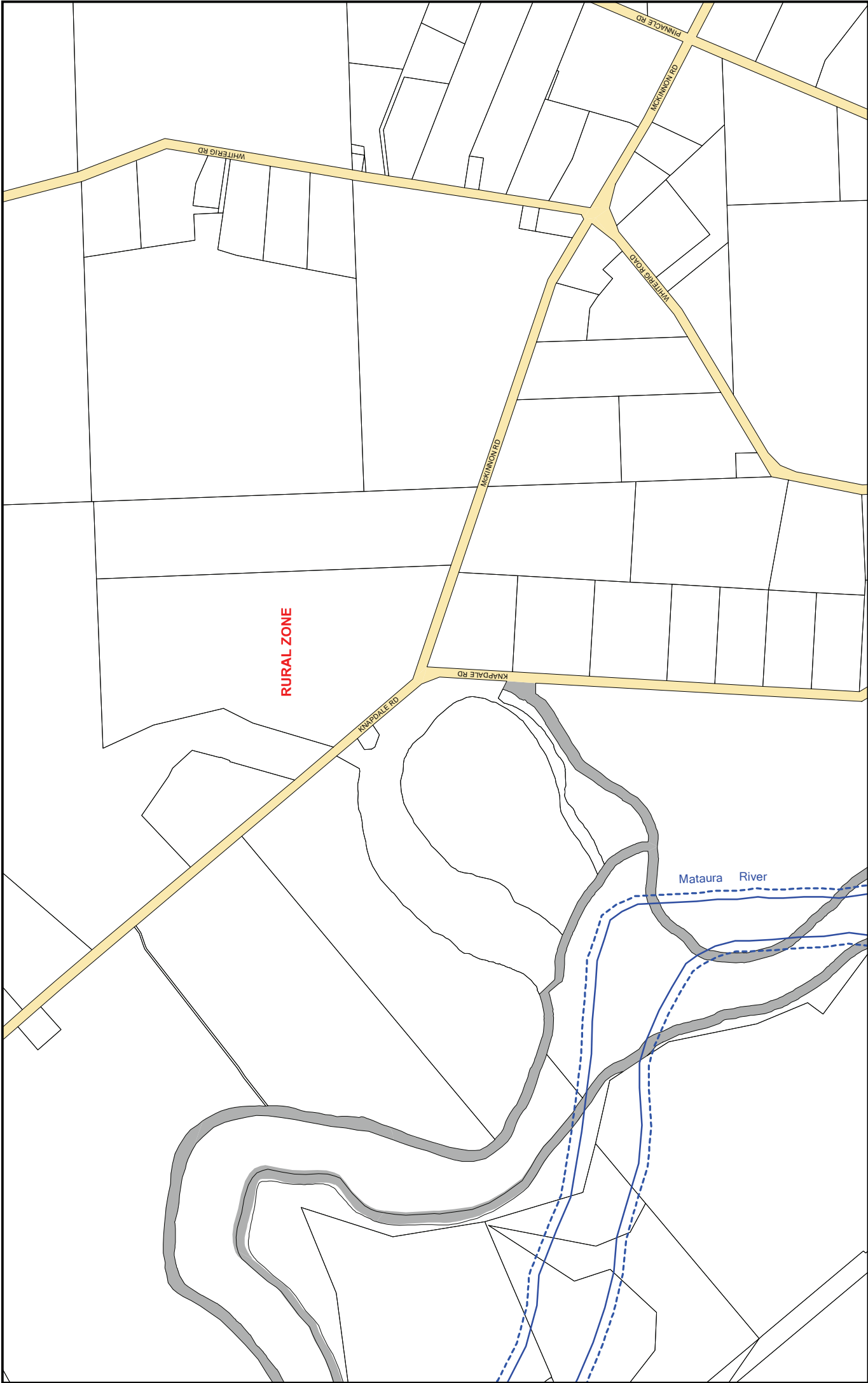


**GO**

**PLANNING MAPS**

**RE**

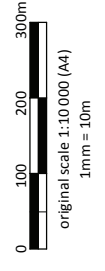
**PART 3 URBAN PLANNING & HAZARD MAPS**



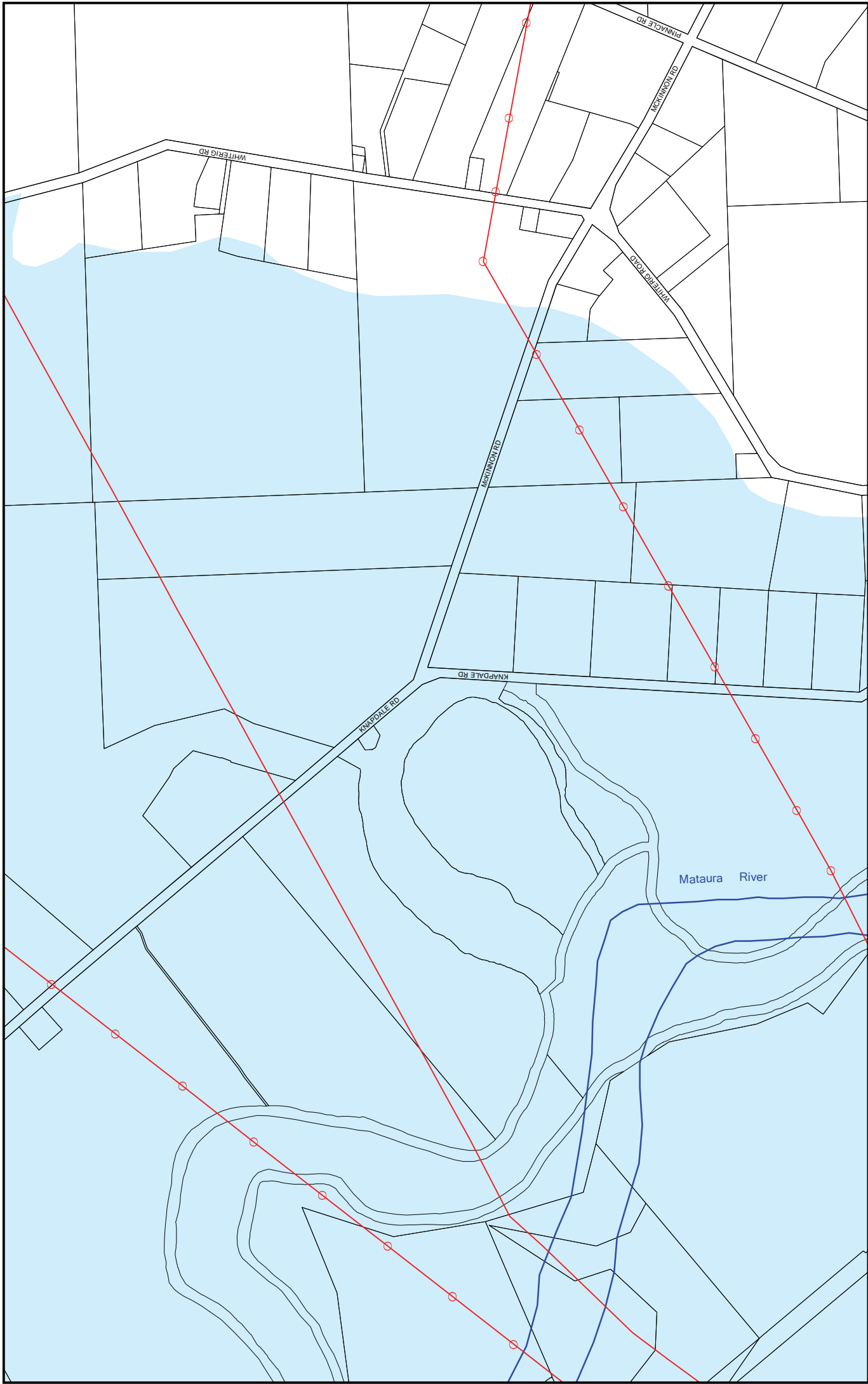
**RURAL ZONE**

Mataura River

Note:  
Symbols may indicate either approximate location or multiple listings of the feature listed. Refer to the appropriate Appendix in the District Plan for legal descriptions and site address.

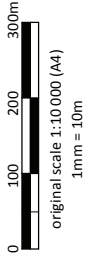


GOR 01	GOR 02	GOR 03	GOR 04	GOR 05
--------	--------	--------	--------	--------



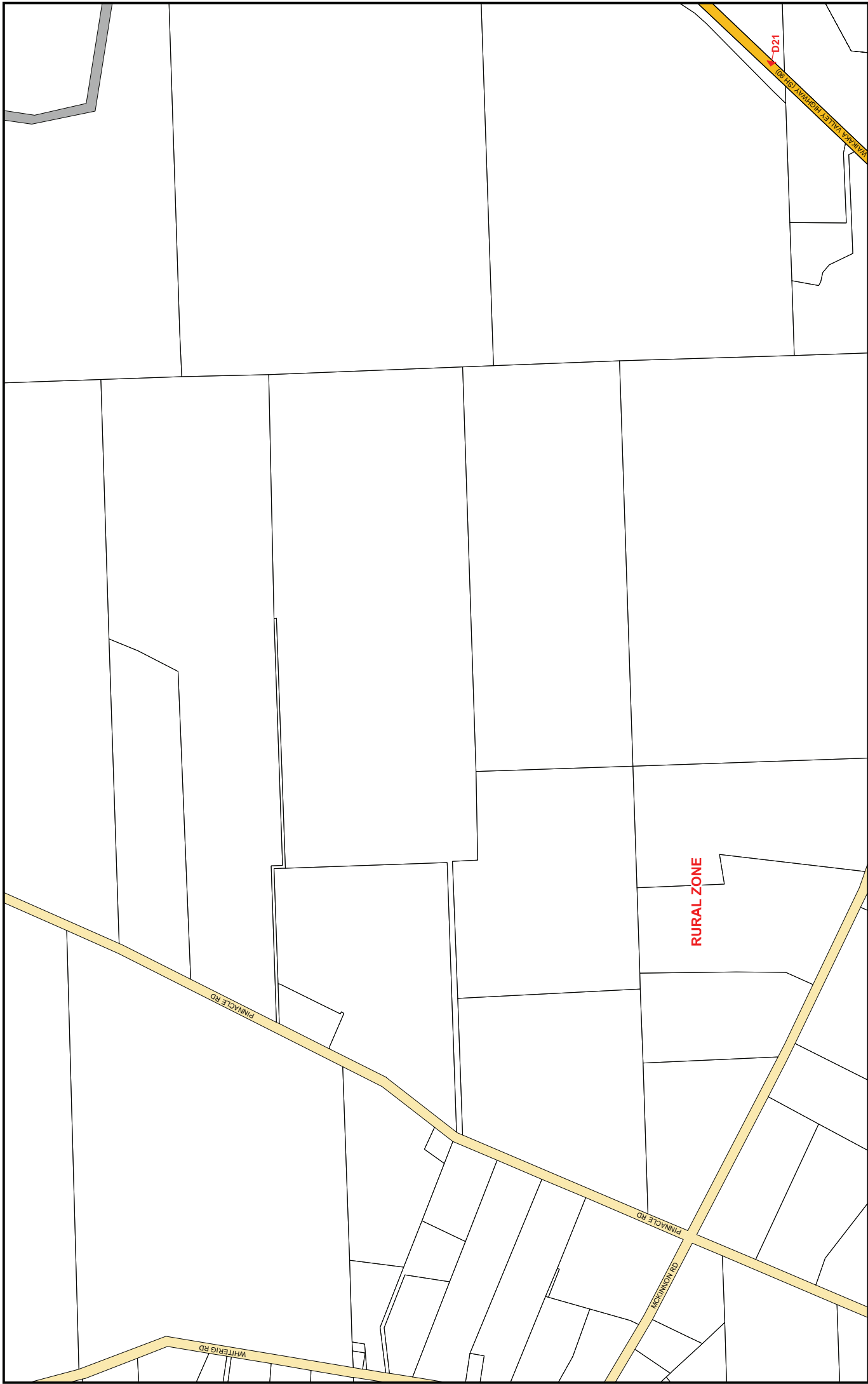
# Gore District Plan Hazards and Utilities

Note:  
Symbols may indicate either approximate location or multiple listings of the feature listed. Refer to the appropriate Appendix in the District Plan for legal descriptions and site address.

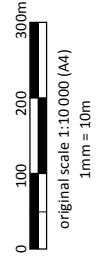


GOR_01	GOR_02	GOR_03	GOR_04	GOR_05
--------	--------	--------	--------	--------

Map No.  
**GOR 01**



Note:  
 Symbols may indicate either approximate location  
 or multiple listings of the feature listed. Refer to  
 the appropriate Appendix in the District Plan for  
 legal descriptions and site address.



GOR 01	GOR 02	GOR 03
GOR 04	GOR 05	

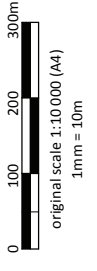
Map No.

**GOR 02**



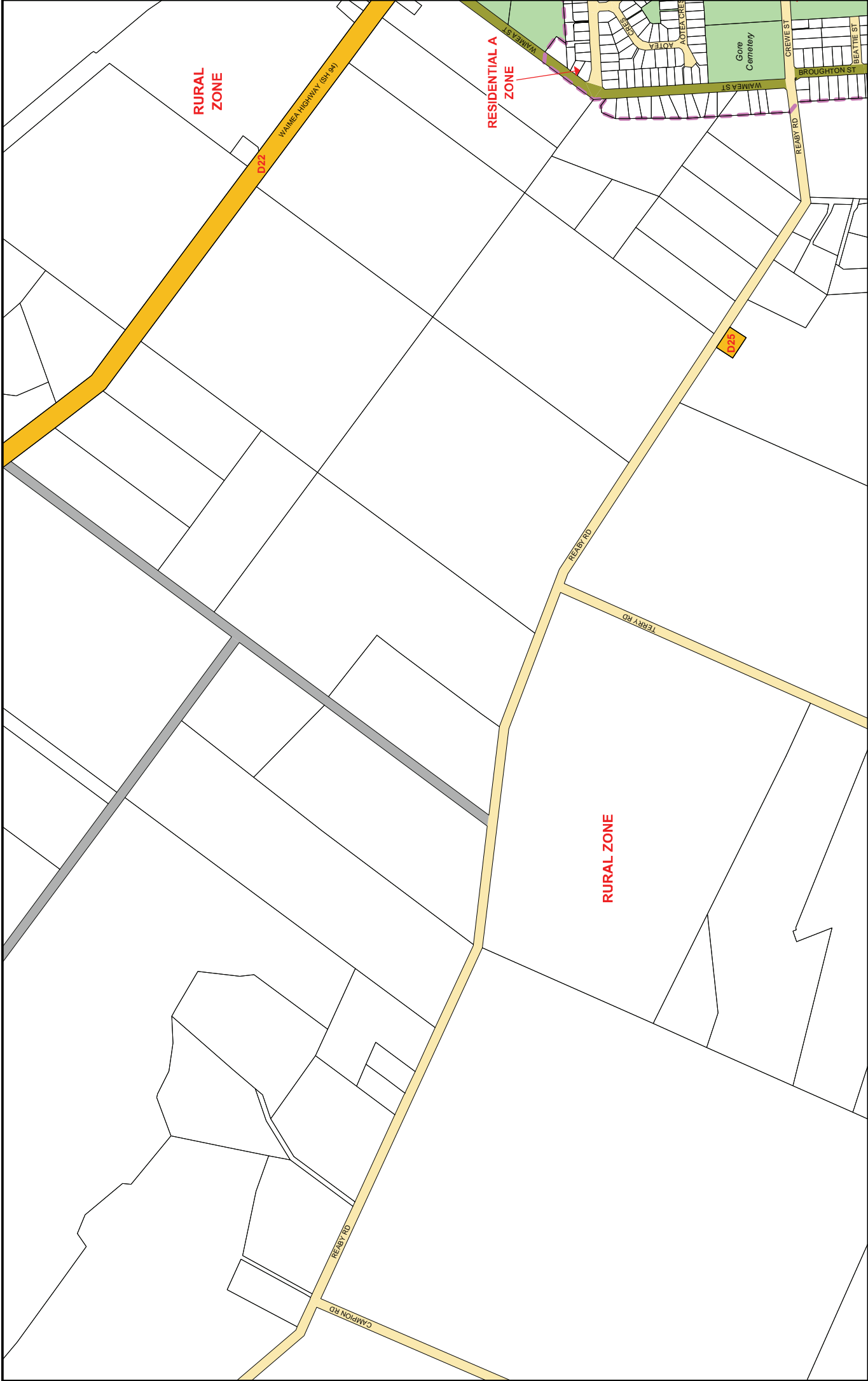
# Gore District Plan Hazards and Utilities

Note:  
Symbols may indicate either approximate location or multiple listings of the feature listed. Refer to the appropriate Appendix in the District Plan for legal descriptions and site address.



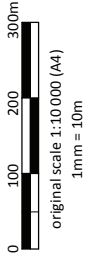
GOR 01	GOR 02	GOR 04	GOR 05
-----------	-----------	-----------	-----------

Map No.  
**GOR 02**



# Gore District Plan Planning Map

Note:  
Symbols may indicate either approximate location or multiple listings of the feature listed. Refer to the appropriate Appendix in the District Plan for legal descriptions and site address.



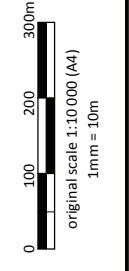
GOR 01	GOR 04	GOR 07
GOR 03	GOR 06	

Map No.  
**GOR 03**



**Map No.**  
**GOR 03**

GOR 01	GOR 04	GOR 07
GOR 03	GOR 06	

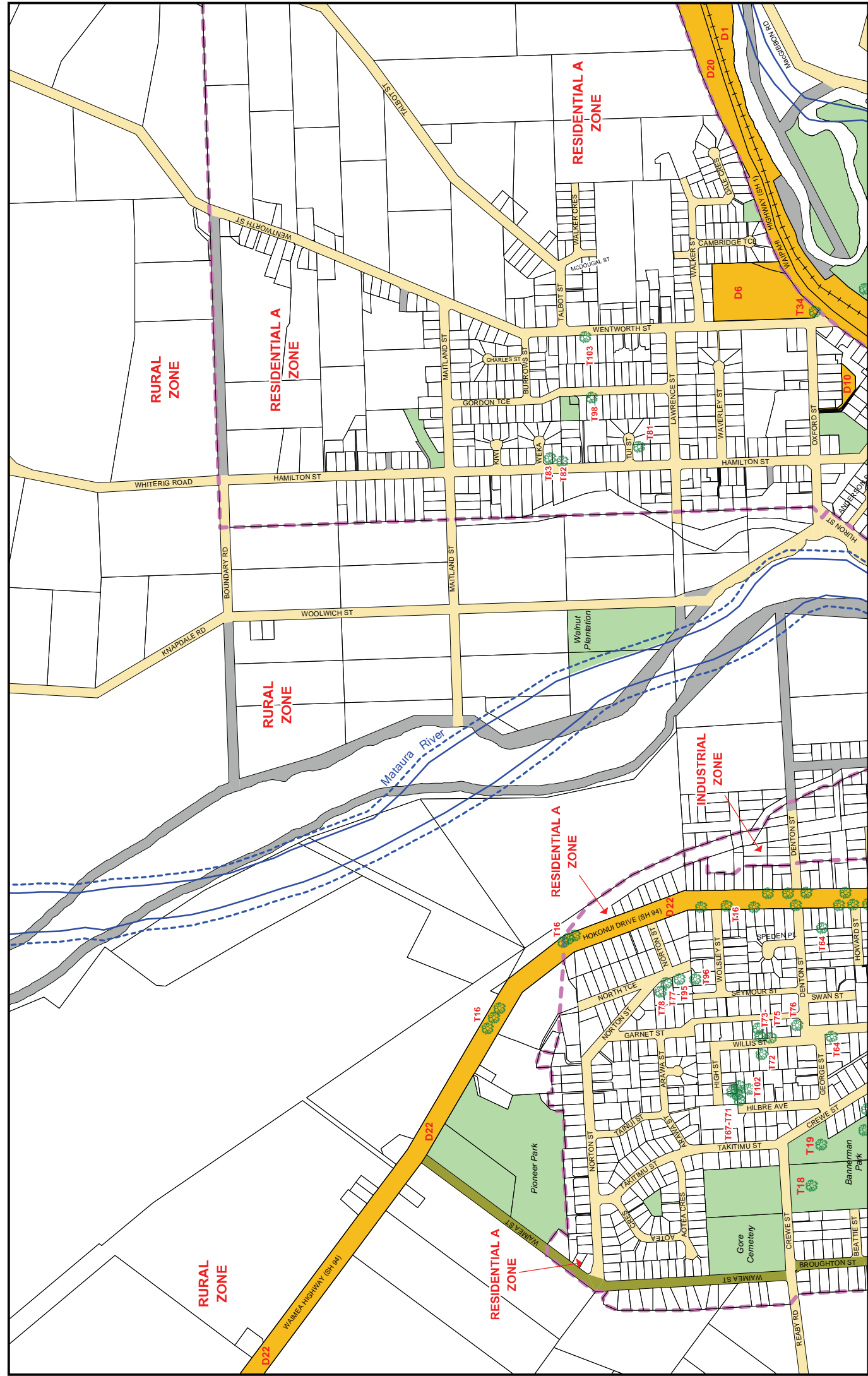


**Note:**  
Symbols may indicate either approximate location or multiple listings of the feature listed. Refer to the appropriate Appendix in the District Plan for legal descriptions and site address.

# Gore District Plan Hazards and Utilities

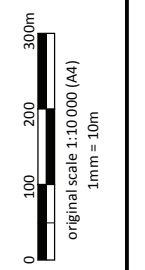
Gore District Council  
29 Civic Avenue  
Gore  
(03) 709 0330  
info@goredc.govt.nz  
www.goredc.govt.nz





Map No. **GOR 04**

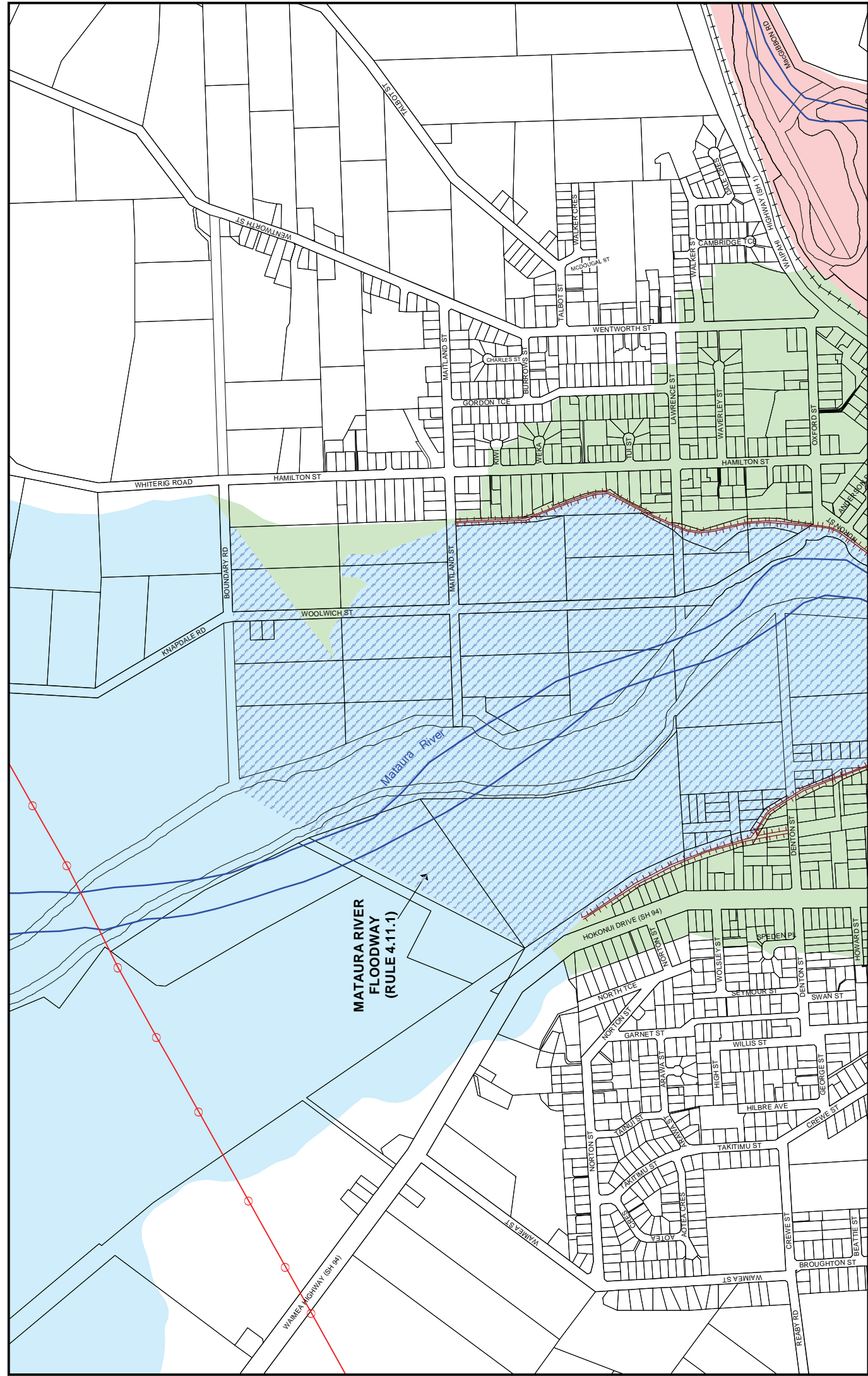
GOR 01	GOR 02
GOR 03	GOR 04
GOR 05	GOR 06
GOR 07	



Note:  
 Symbols may indicate either approximate location or multiple listings of the feature listed. Refer to the appropriate Appendix in the District Plan for legal descriptions and site address.

# Gore District Plan Planning Map

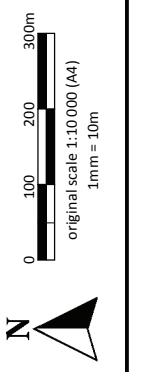




**MATAURA RIVER  
FLOODWAY  
(RULE 4.11.1)**

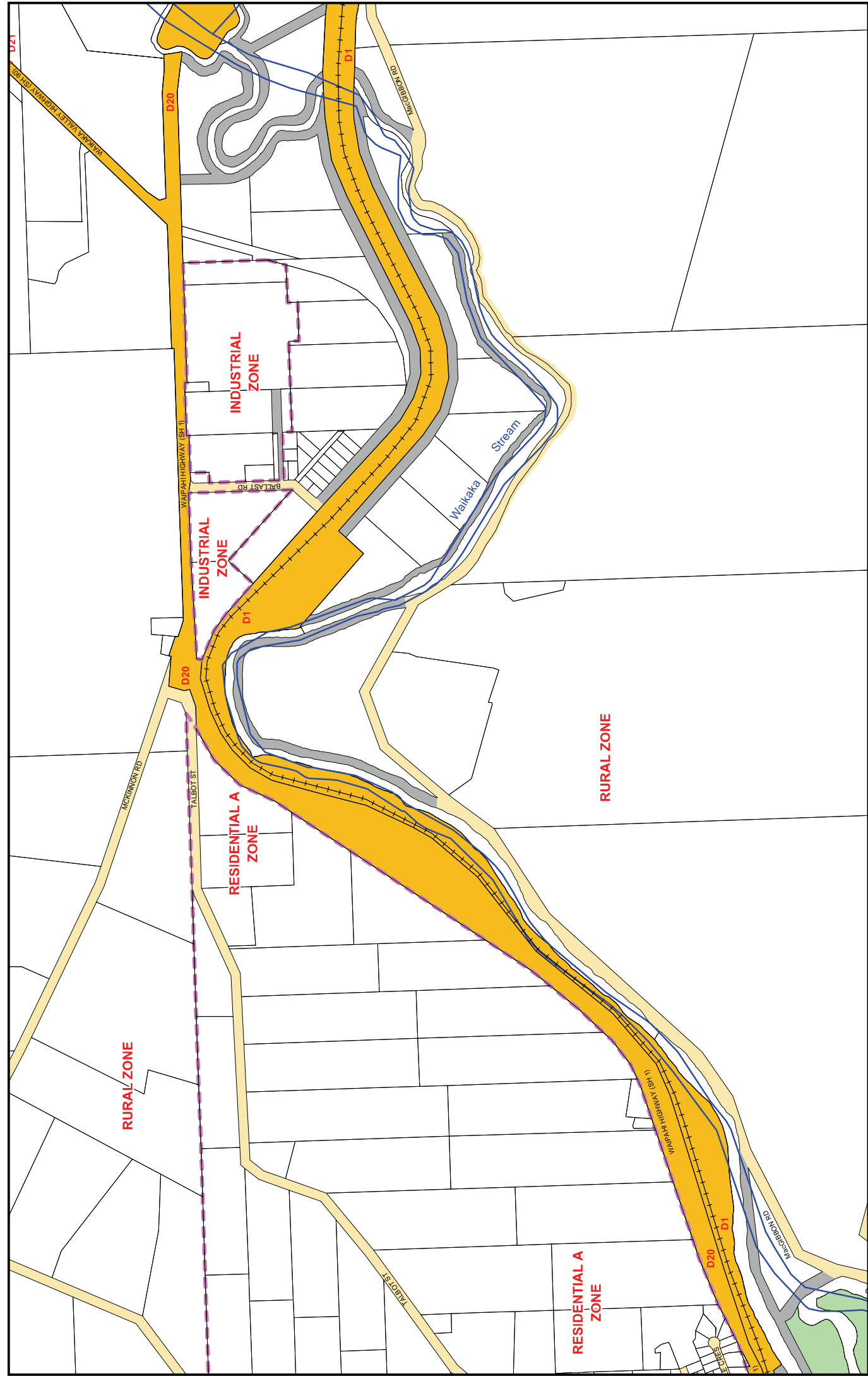
Map No. **GOR 04**

GOR 01	GOR 02
GOR 03	GOR 04
GOR 05	GOR 06
GOR 07	

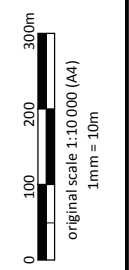


Note:  
Symbols may indicate either approximate location or multiple listings of the feature listed. Refer to the appropriate Appendix in the District Plan for legal descriptions and site address.

# Gore District Plan Hazards and Utilities



GOR 01	GOR 02	GOR 03	GOR 04	GOR 05	GOR 06	GOR 07

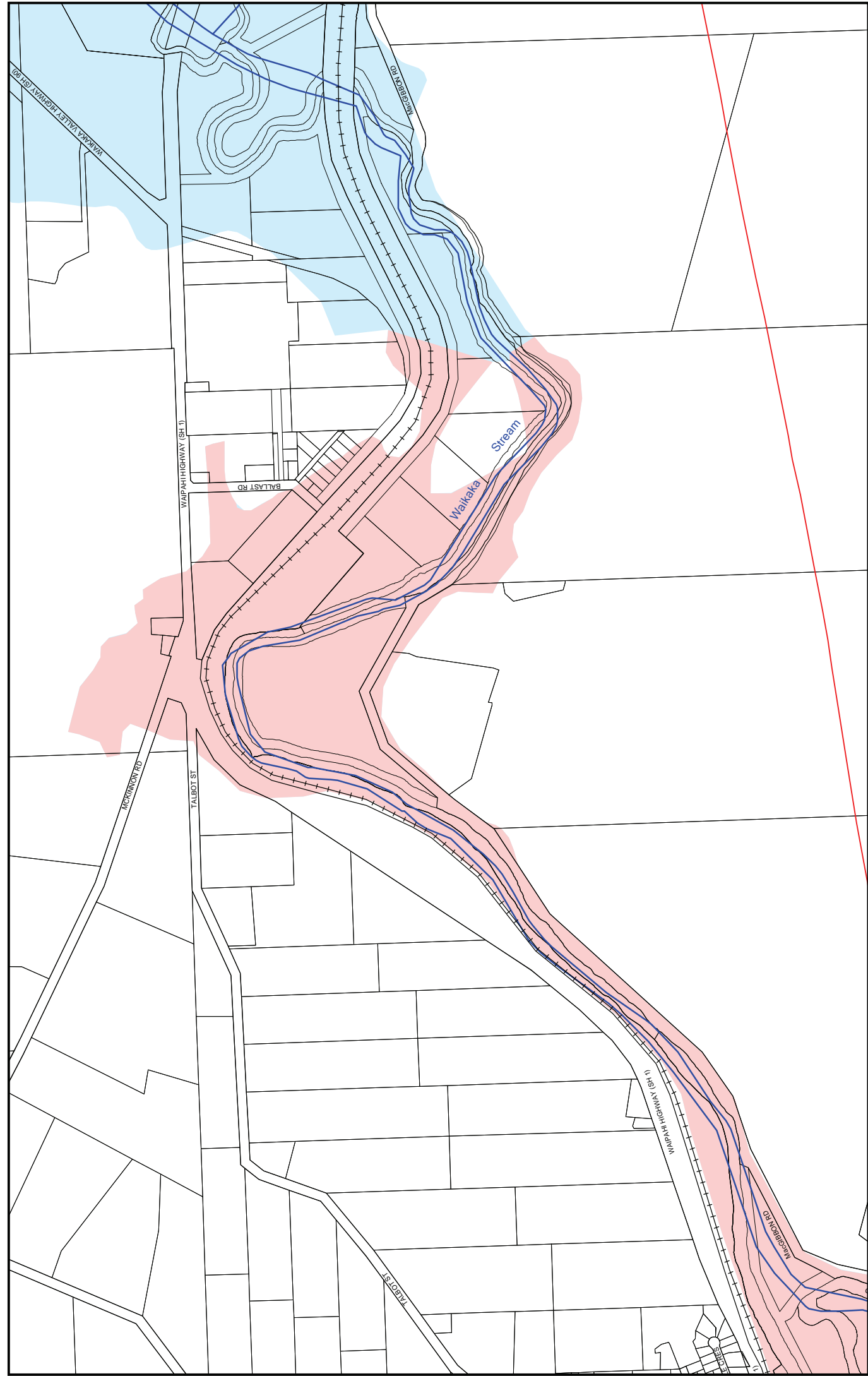


Note:  
 Symbols may indicate either approximate location or multiple listings of the feature listed. Refer to the appropriate Appendix in the District Plan for legal descriptions and site address.

# Gore District Plan Planning Map

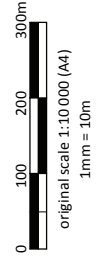
Gore District Council  
 29 Civic Avenue  
 Gore  
 (03) 209 0330  
 info@goredc.govt.nz  
 www.goredc.govt.nz



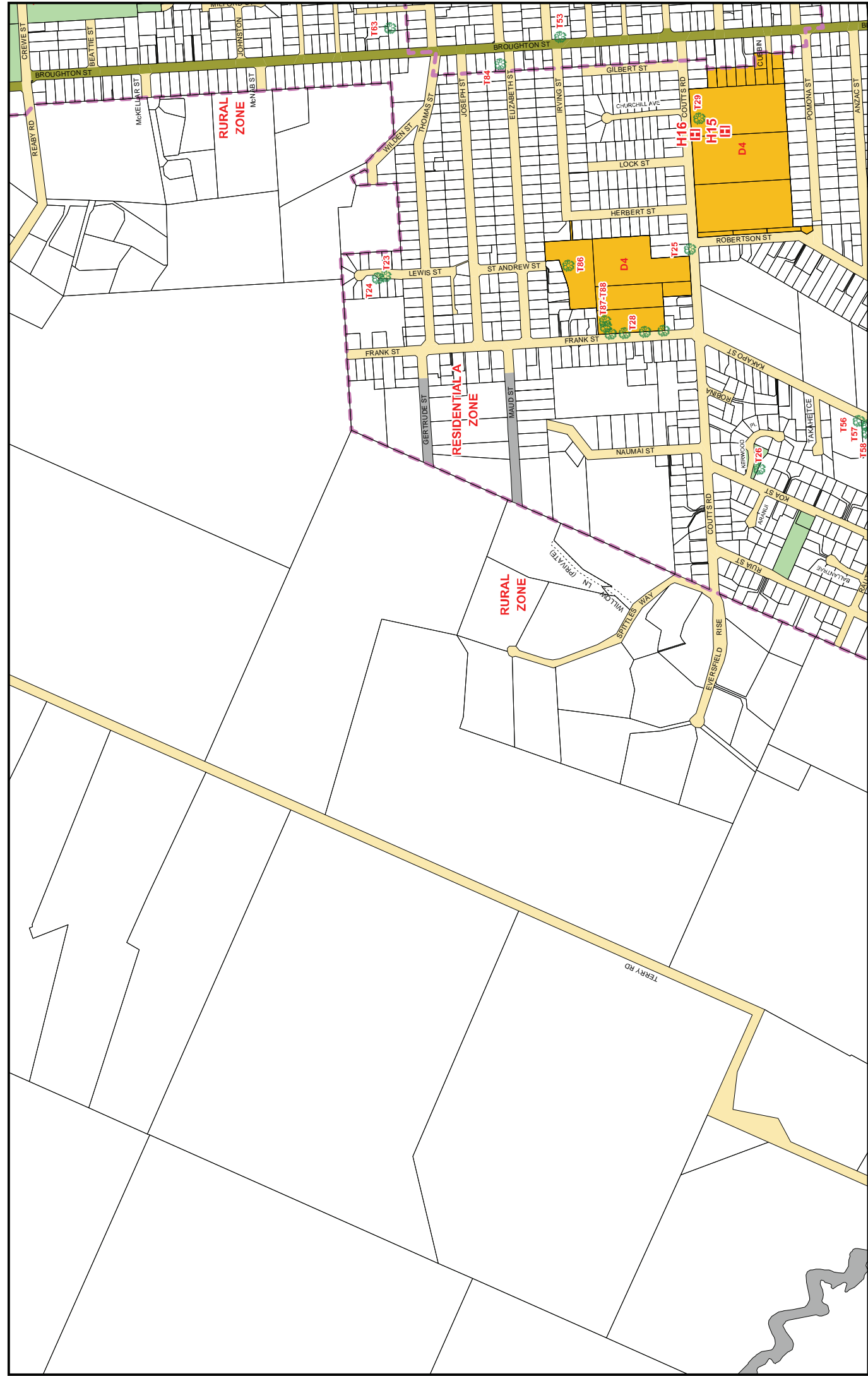


# Gore District Plan Hazards and Utilities

Note:  
Symbols may indicate either approximate location or multiple listings of the feature listed. Refer to the appropriate Appendix in the District Plan for legal descriptions and site address.

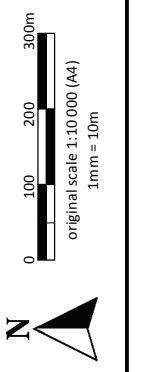


GOR 01	GOR 02	GOR 03	GOR 04	GOR 05	GOR 06	GOR 07



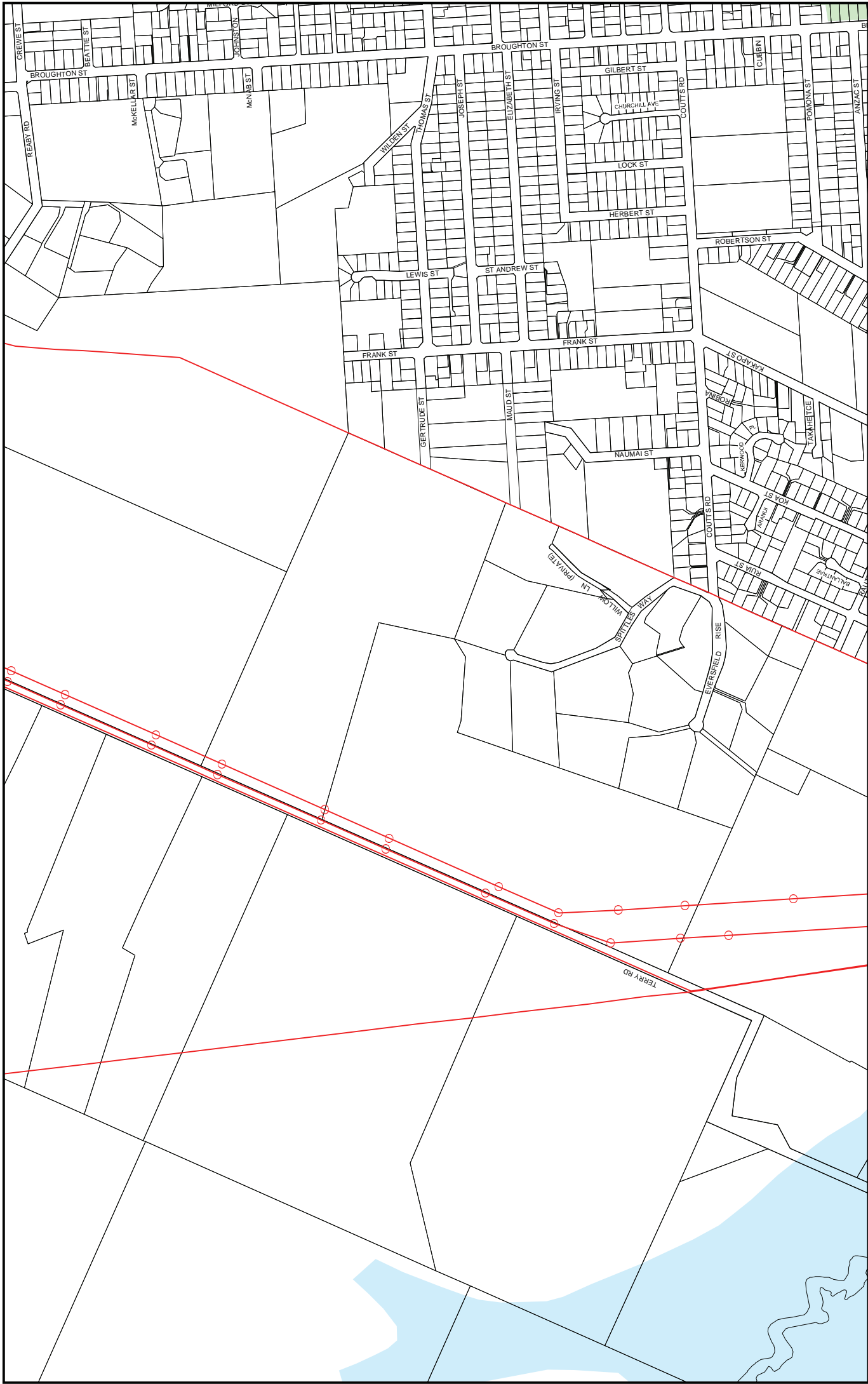
Map No. **GOR 06**

GOR 03	GOR 04	GOR 07	GOR 08
GOR 06	GOR 06	GOR 06	GOR 06



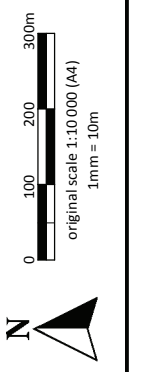
Note:  
Symbols may indicate either approximate location or multiple listings of the feature listed. Refer to the appropriate Appendix in the District Plan for legal descriptions and site address.

# Gore District Plan Planning Map



**Map No.**  
**GOR 06**

GOR 03	GOR 04	GOR 07	GOR 08
GOR 06	GOR 06	GOR 06	GOR 06



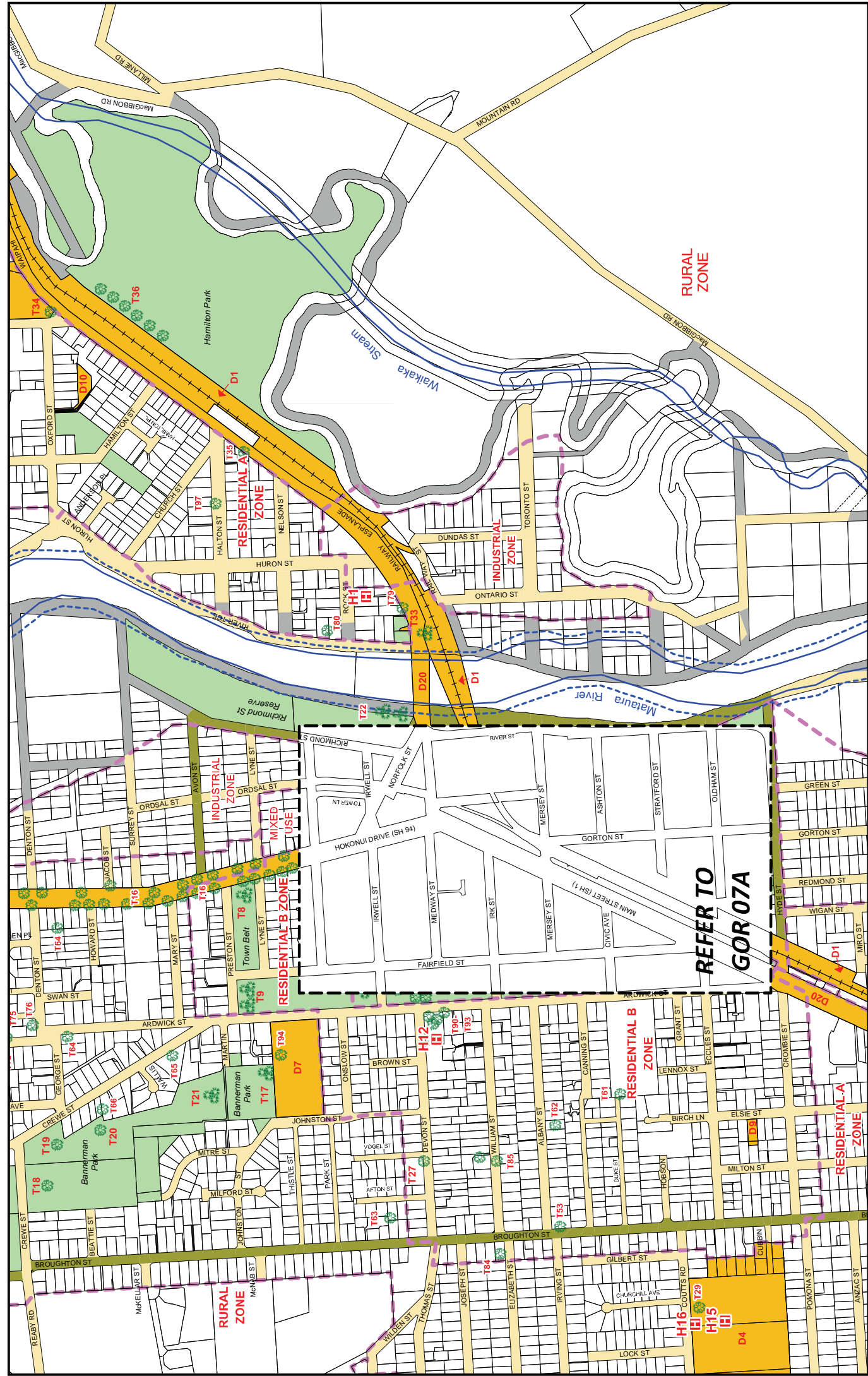
**Note:**  
Symbols may indicate either approximate location or multiple listings of the feature listed. Refer to the appropriate Appendix in the District Plan for legal descriptions and site address.

# Gore District Plan Hazards and Utilities

**GO**  
DISTRICT COUNCIL

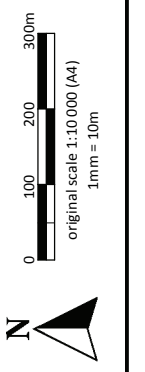
**RE**

Gore District Council  
29 Civic Avenue  
Gore  
(03) 209 0330  
info@goredc.govt.nz  
www.goredc.govt.nz



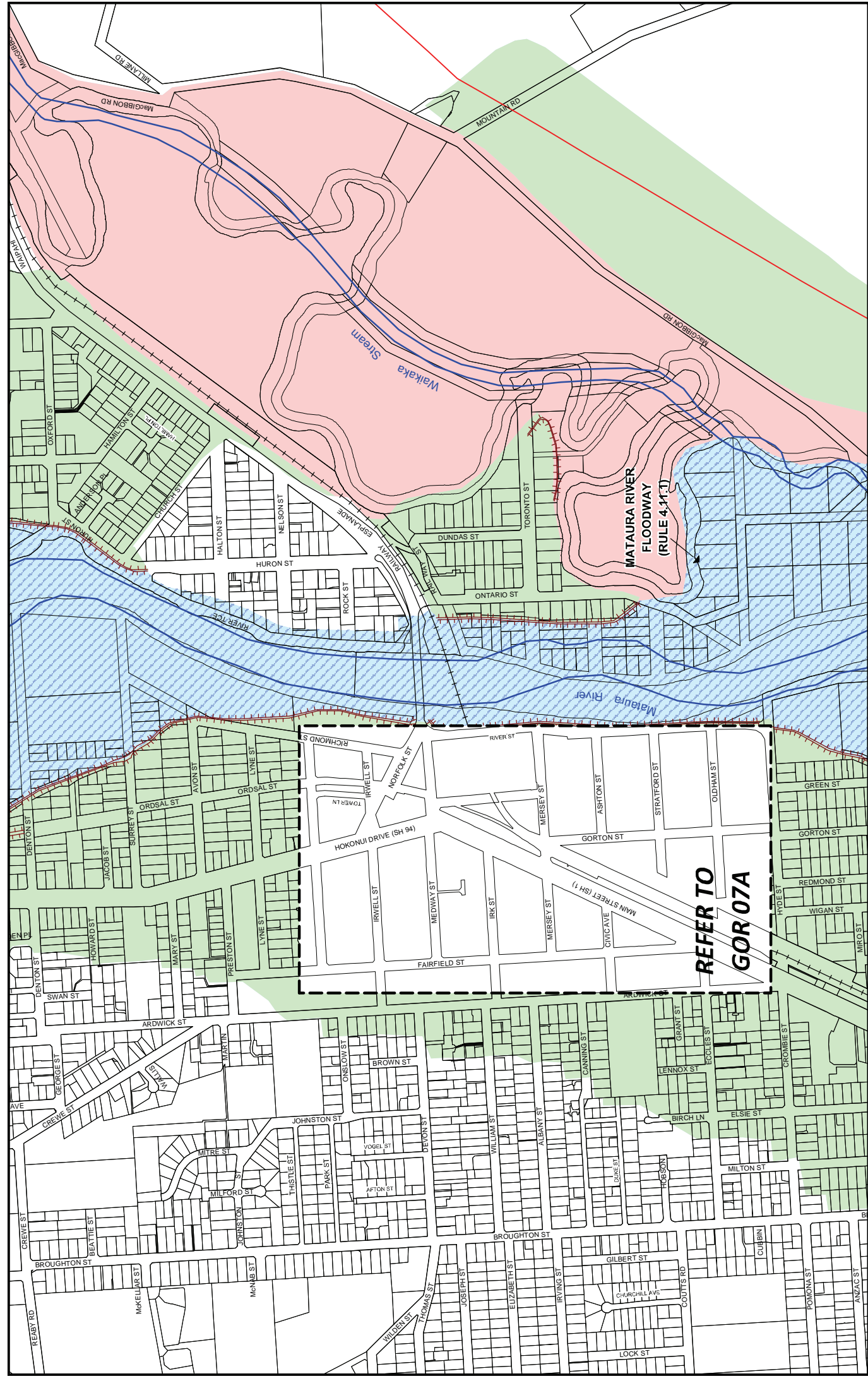
Map No. **GOR 07**

GOR 03	GOR 04	GOR 05
GOR 06	GOR 07	GOR 08
GOR 09	GOR 10	GOR 11



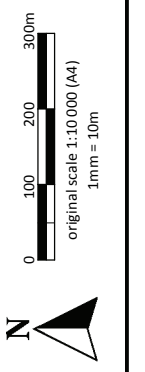
Note:  
 Symbols may indicate either approximate location or multiple listings of the feature listed. Refer to the appropriate Appendix in the District Plan for legal descriptions and site address.

# Gore District Plan Planning Map



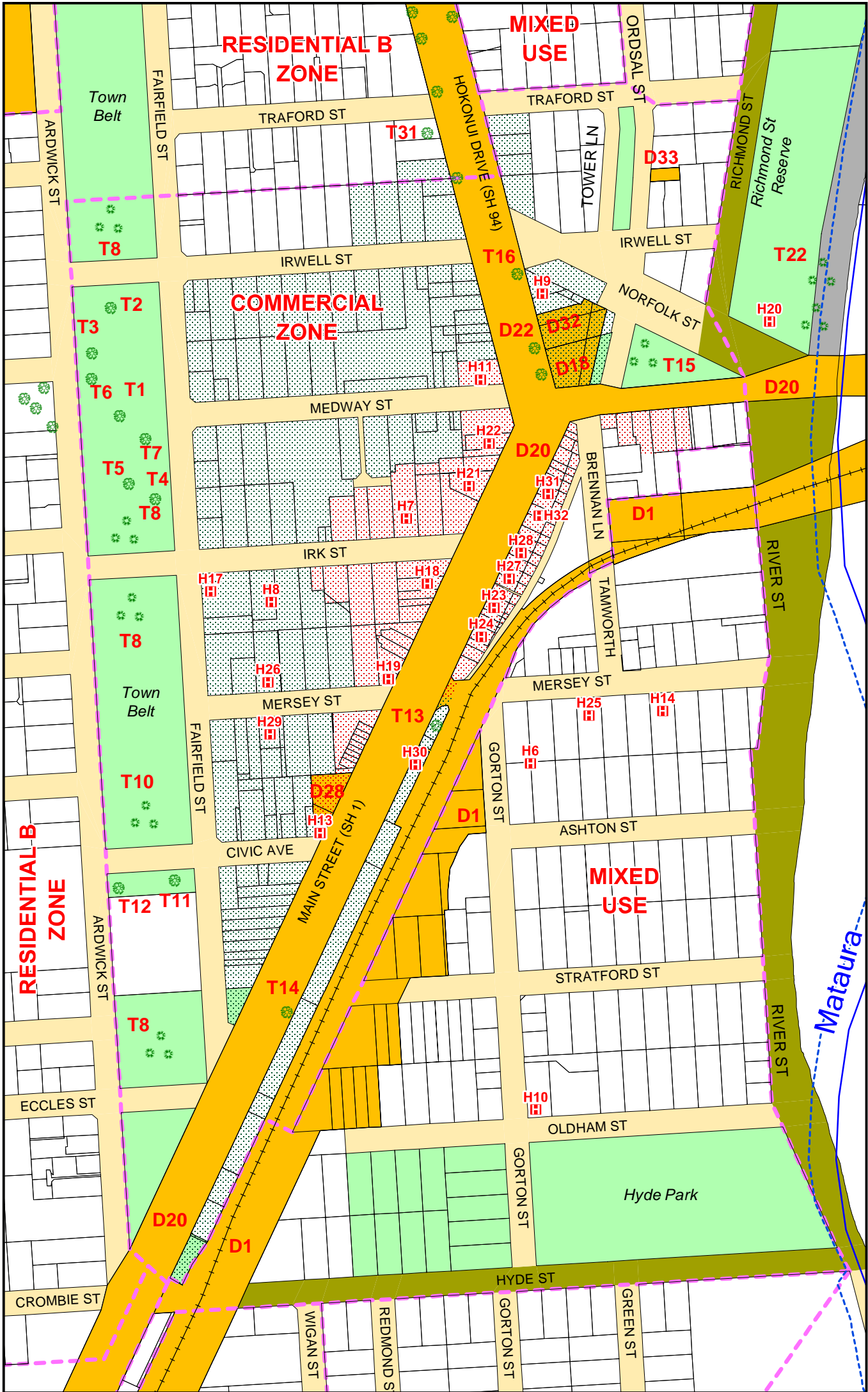
Map No. **GOR 07**

GOR 03	GOR 04	GOR 05
GOR 06	GOR 07	GOR 08
GOR 09	GOR 10	GOR 11



Note:  
 Symbols may indicate either approximate location or multiple listings of the feature listed. Refer to the appropriate Appendix in the District Plan for legal descriptions and site address.

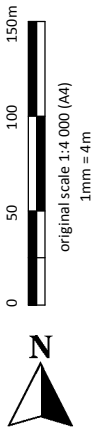
# Gore District Plan Hazards and Utilities



Map No.

**GOR 07A**

Printing date: 14/11/2014 Prepared by Gore District Council GIS



Note: Symbols may indicate either approximate location or multiple listings of the feature listed. Refer to the appropriate Appendix in the District Plan for legal descriptions and site address.

**Gore District Plan  
 Planning Map**

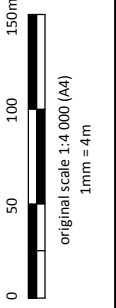
**GO  
 DISTRICT COUNCIL  
 RE**

Gore District Council  
 29 Civic Avenue  
 Gore  
 (03) 209 0330  
 info@goredc.govt.nz  
 www.goredc.govt.nz





Note:  
 Symbols may indicate either approximate location  
 or multiple listings of the feature listed. Refer to  
 the appropriate Appendix in the District Plan for  
 legal descriptions and site address.



Map No.

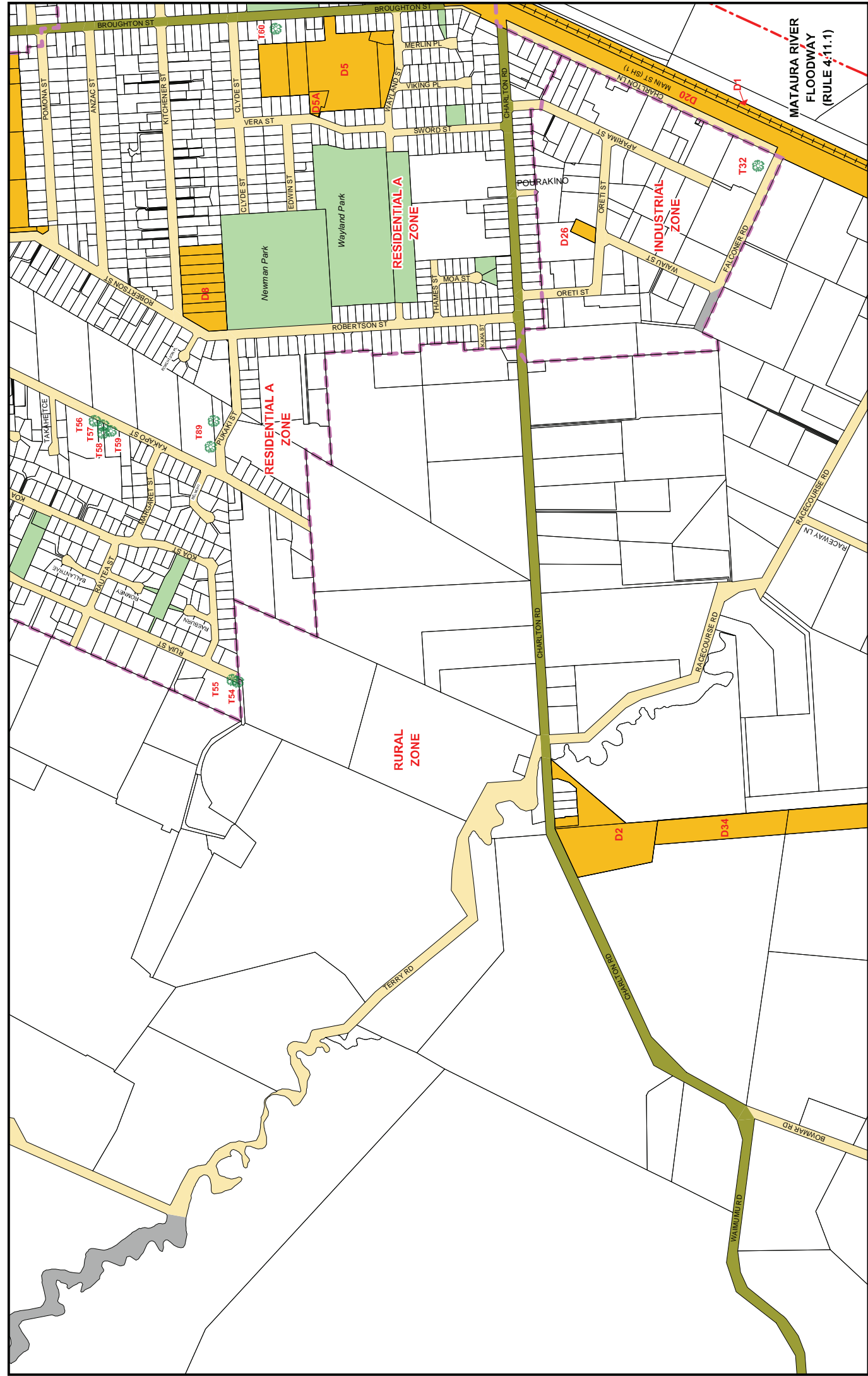
**GOR 07A**

Printing date: 14/11/2014 Prepared by Gore District Council GIS

# Gore District Plan Hazards and Utilities

Gore District Council  
 29 Civic Avenue  
 Gore  
 (03) 209 0330  
 info@goredc.govt.nz  
 www.goredc.govt.nz





**Map No.**  
**GOR 08**

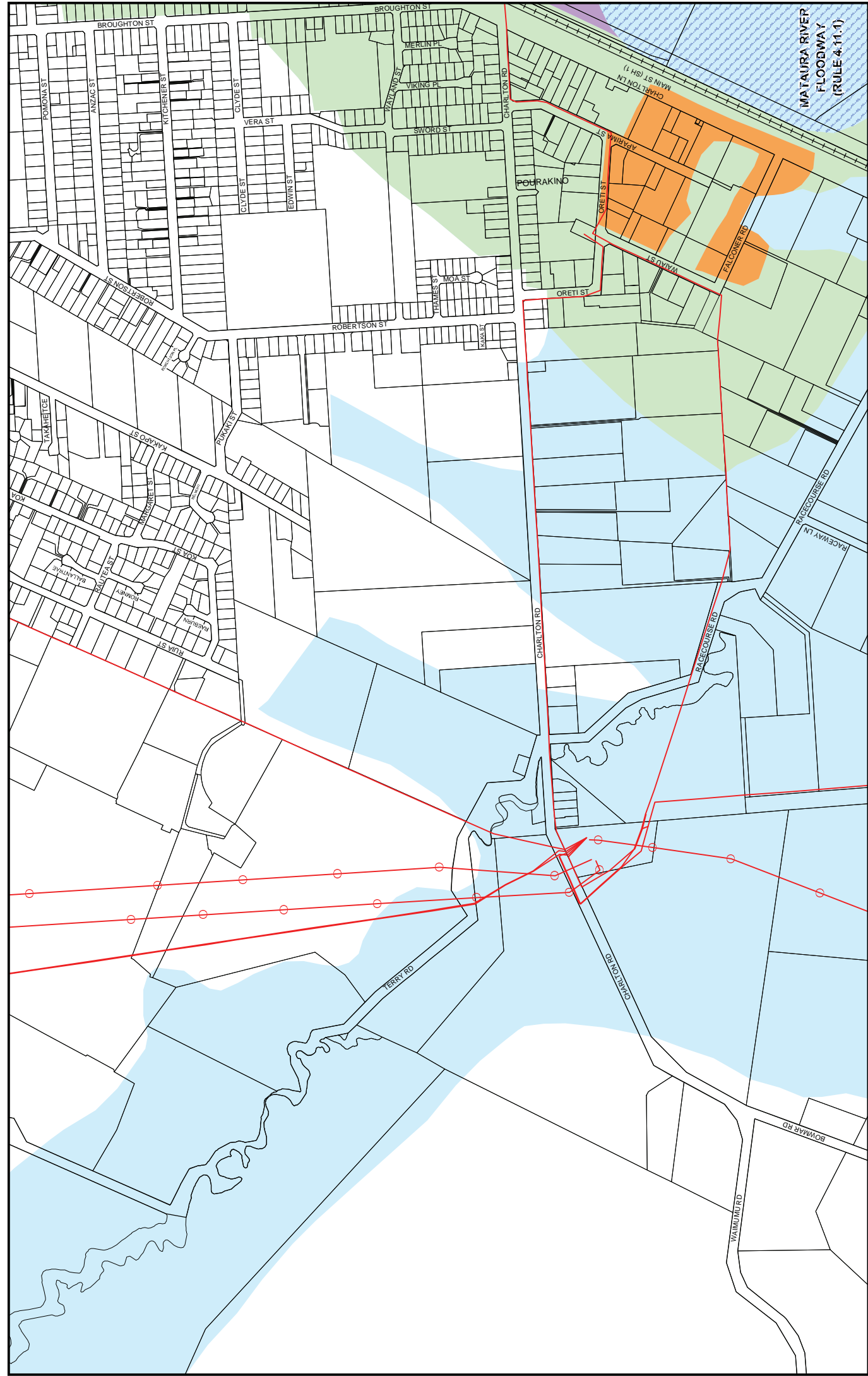
GOR 06	GOR 07
GOR 08	GOR 09

0 100 200 300m

original scale 1:10,000 (A4)  
 1mm = 10m

Note:  
 Symbols may indicate either approximate location or multiple listings of the feature listed. Refer to the appropriate Appendix in the District Plan for legal descriptions and site address.

# Gore District Plan Planning Map



**Map No.**  
**GOR 08**

GOR 06	GOR 07
GOR 08	GOR 09

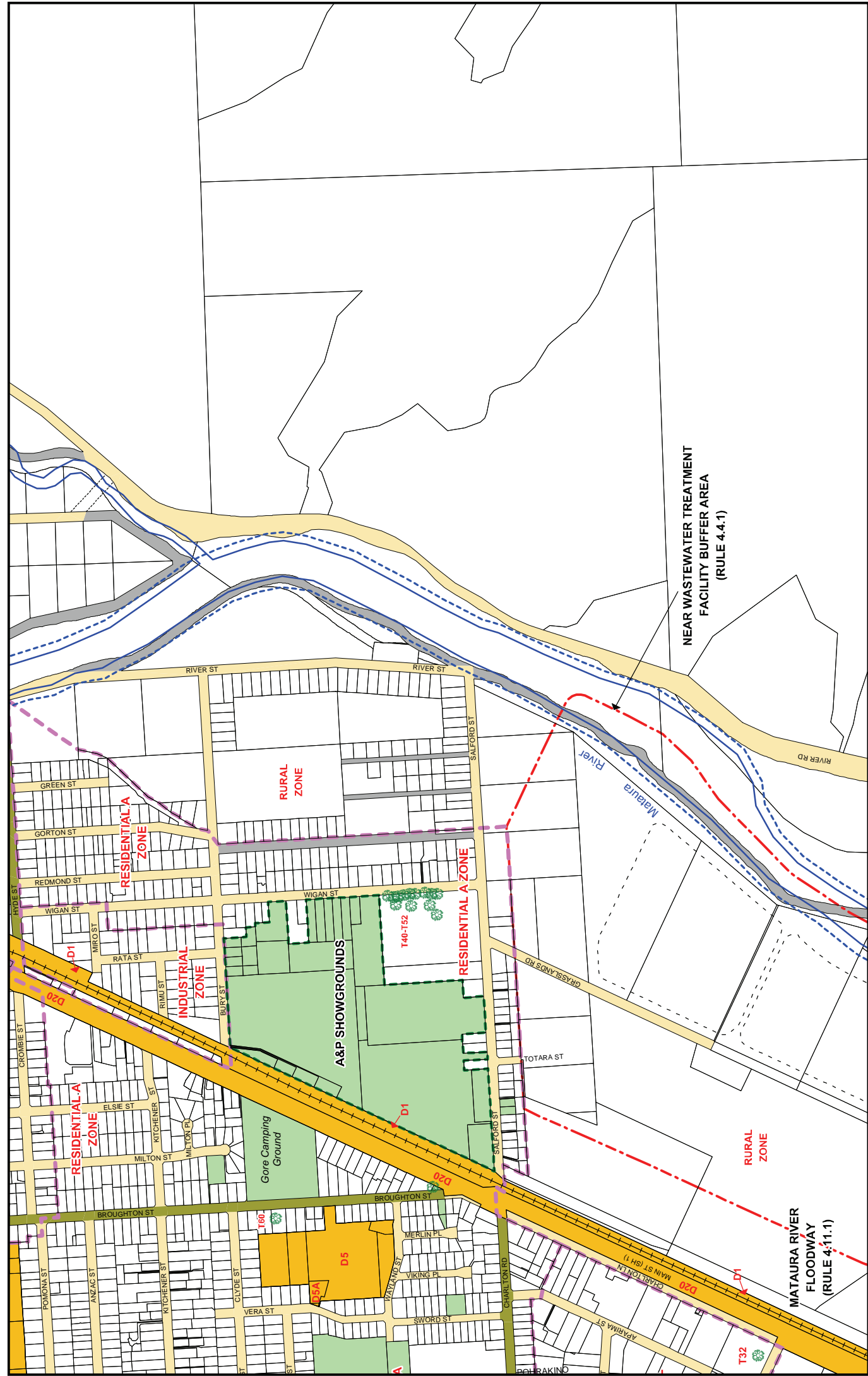
0 100 200 300m

original scale 1:10,000 (A4)  
1mm = 10m

Note:  
Symbols may indicate either approximate location or multiple listings of the feature listed. Refer to the appropriate Appendix in the District Plan for legal descriptions and site address.

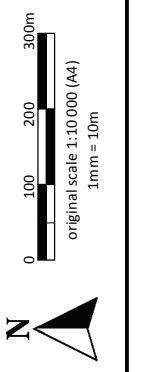
# Gore District Plan Hazards and Utilities

Gore District Council  
29 Civic Avenue  
Gore  
(03) 709 0330  
info@goredc.govt.nz  
www.goredc.govt.nz



Map No.  
**GOR 09**

GOR 07	GOR 09
GOR 06	GOR 08



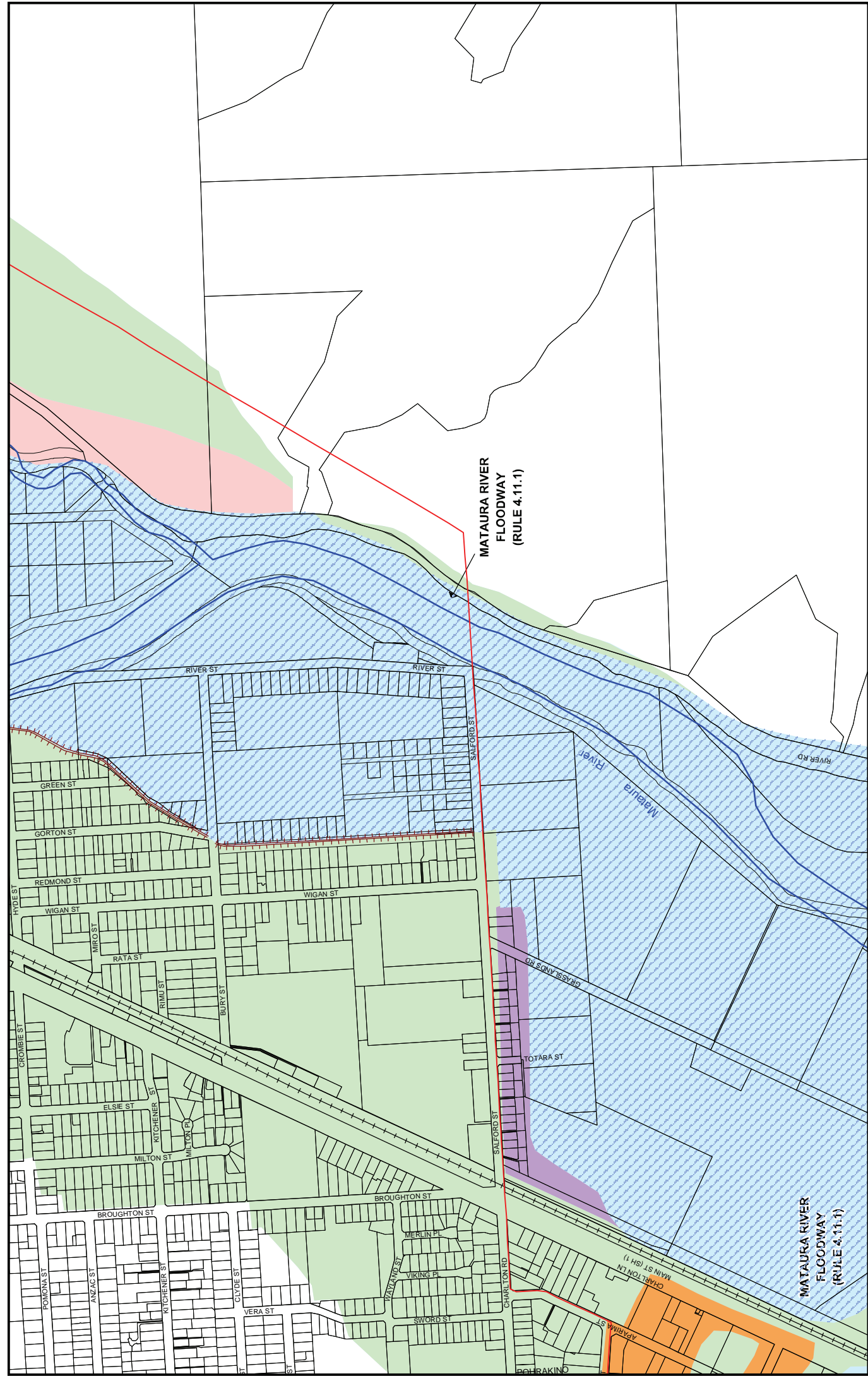
Note:  
Symbols may indicate either approximate location or multiple listings of the feature listed. Refer to the appropriate Appendix in the District Plan for legal descriptions and site address.

# Gore District Plan Planning Map

Gore District Council  
29 Civic Avenue  
Gore  
(03) 209 0330  
info@goredc.govt.nz  
www.goredc.govt.nz

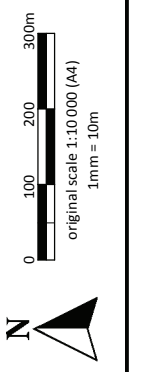
**GO**  
DISTRICT COUNCIL

**GRE**



Map No.  
**GOR 09**

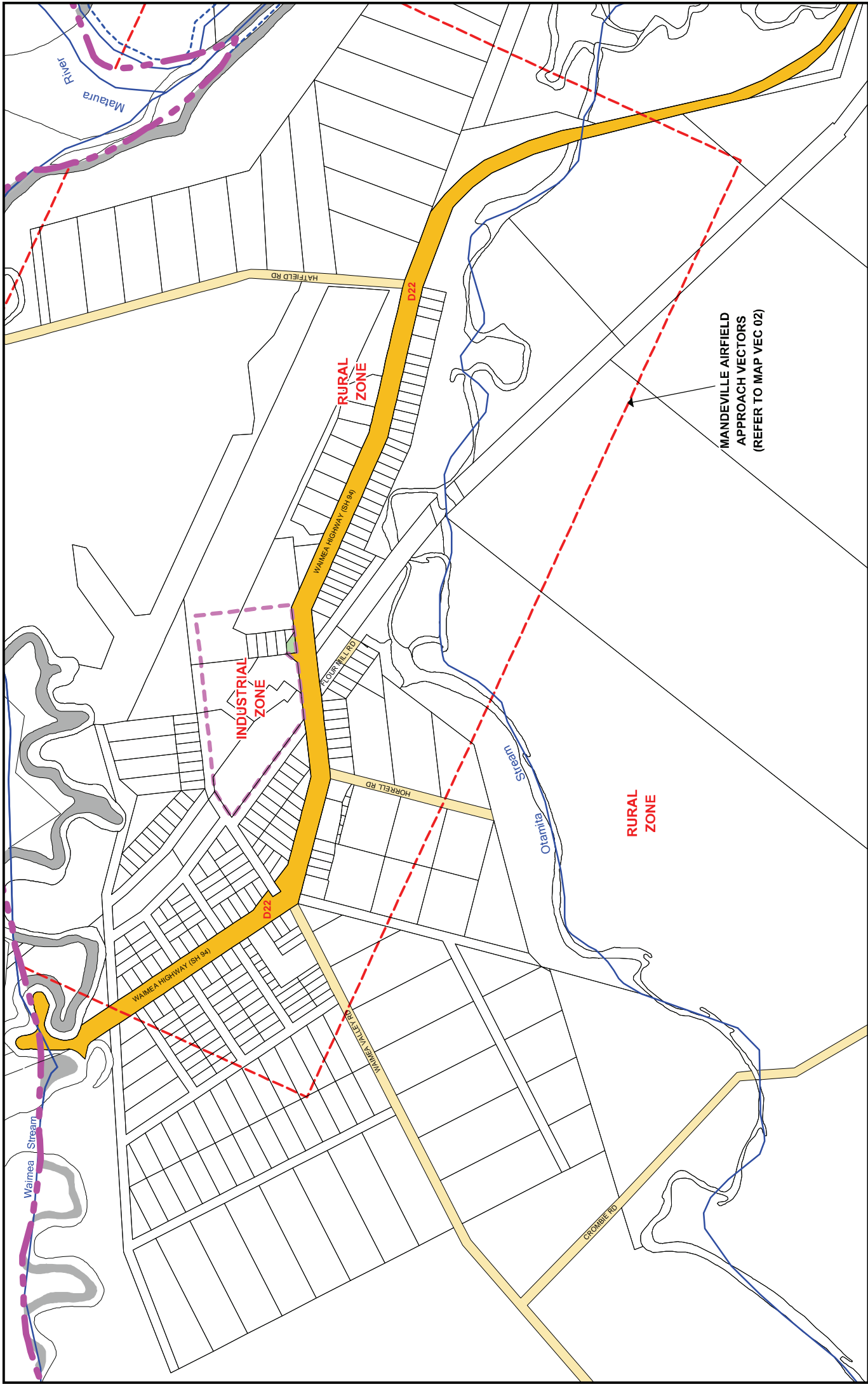
GOR 06	GOR 07
GOR 08	GOR 09



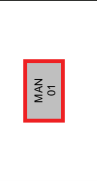
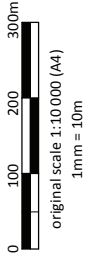
Note:  
Symbols may indicate either approximate location or multiple listings of the feature listed. Refer to the appropriate Appendix in the District Plan for legal descriptions and site address.

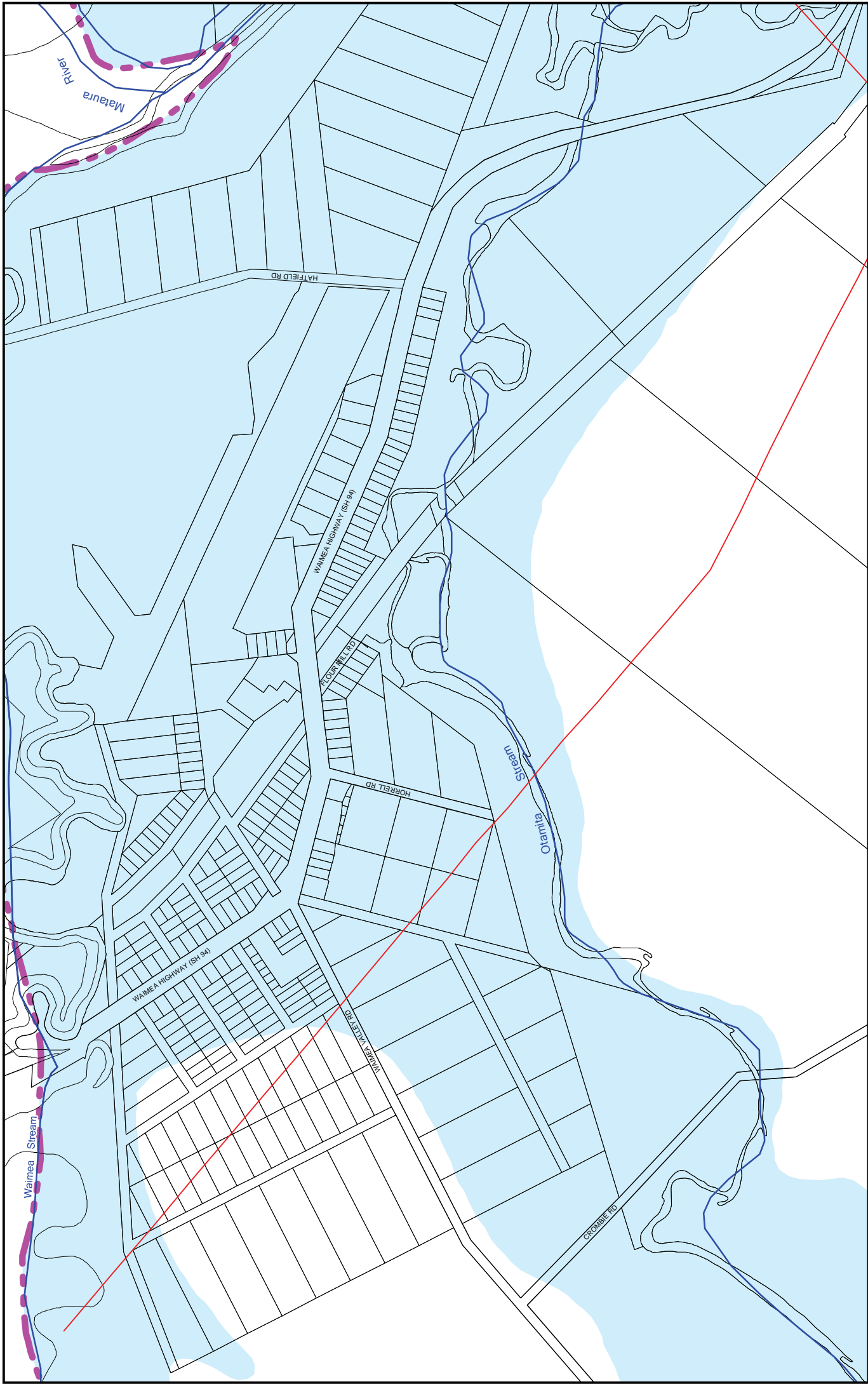
# Gore District Plan Hazards and Utilities

Gore District Council  
29 Civic Avenue  
Gore  
(03) 209 0330  
info@goredc.govt.nz  
www.goredc.govt.nz

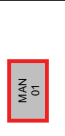
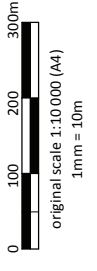


Note:  
Symbols may indicate either approximate location or multiple listings of the feature listed. Refer to the appropriate Appendix in the District Plan for legal descriptions and site address.



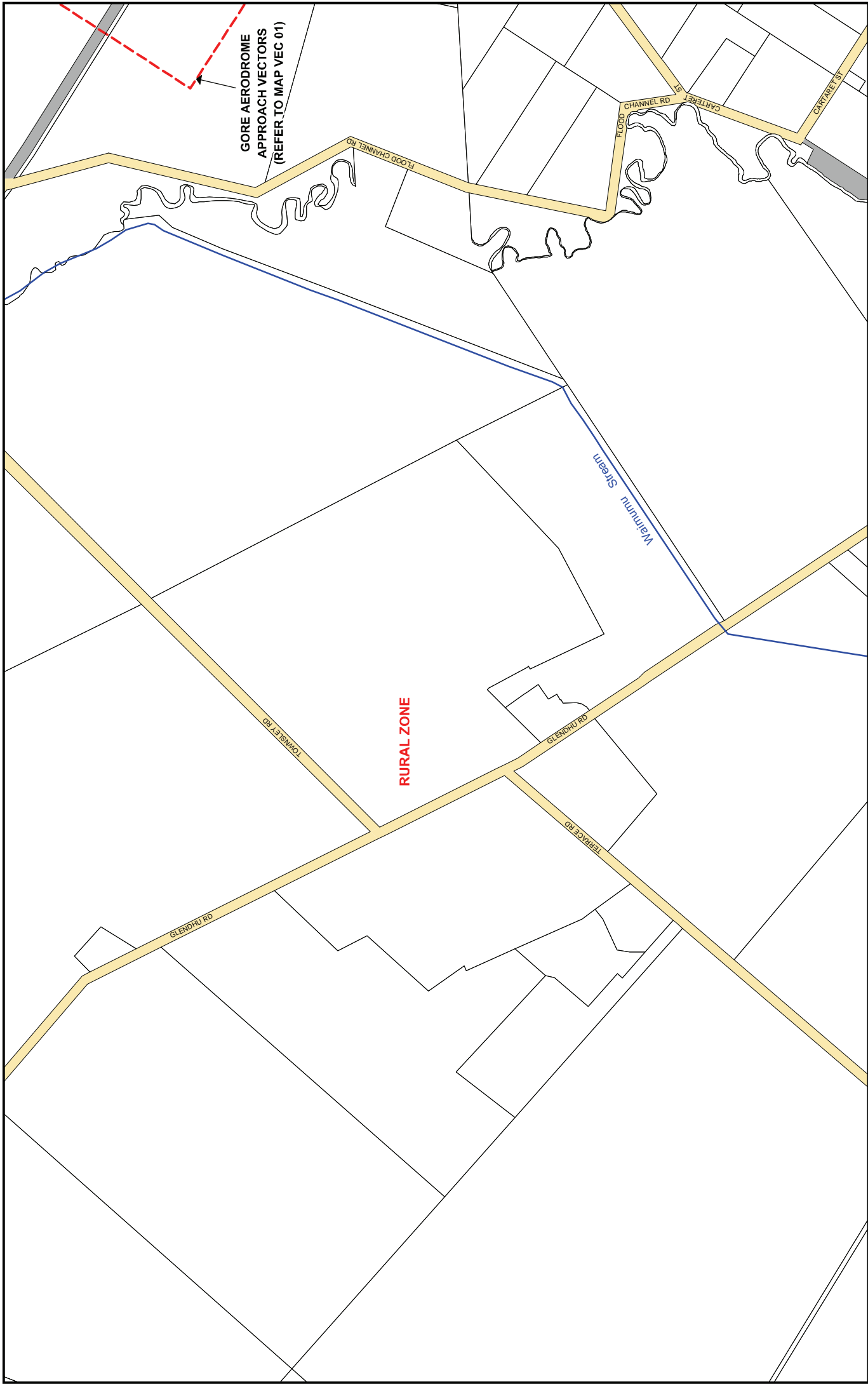


Note:  
Symbols may indicate either approximate location or multiple listings of the feature listed. Refer to the appropriate Appendix in the District Plan for legal descriptions and site address.



Map No.

# MAN 01

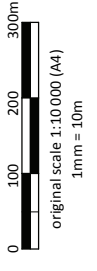


GORE AERODROME  
APPROACH VECTORS  
(REFER TO MAP VEC 01)

**RURAL ZONE**

# Gore District Plan Planning Map

Note:  
Symbols may indicate either approximate location or multiple listings of the feature listed. Refer to the appropriate Appendix in the District Plan for legal descriptions and site address.



MAT 01	MAT 02
MAT 03	MAT 04

Map No.

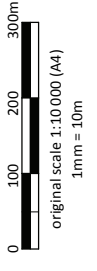
**MAT 01**





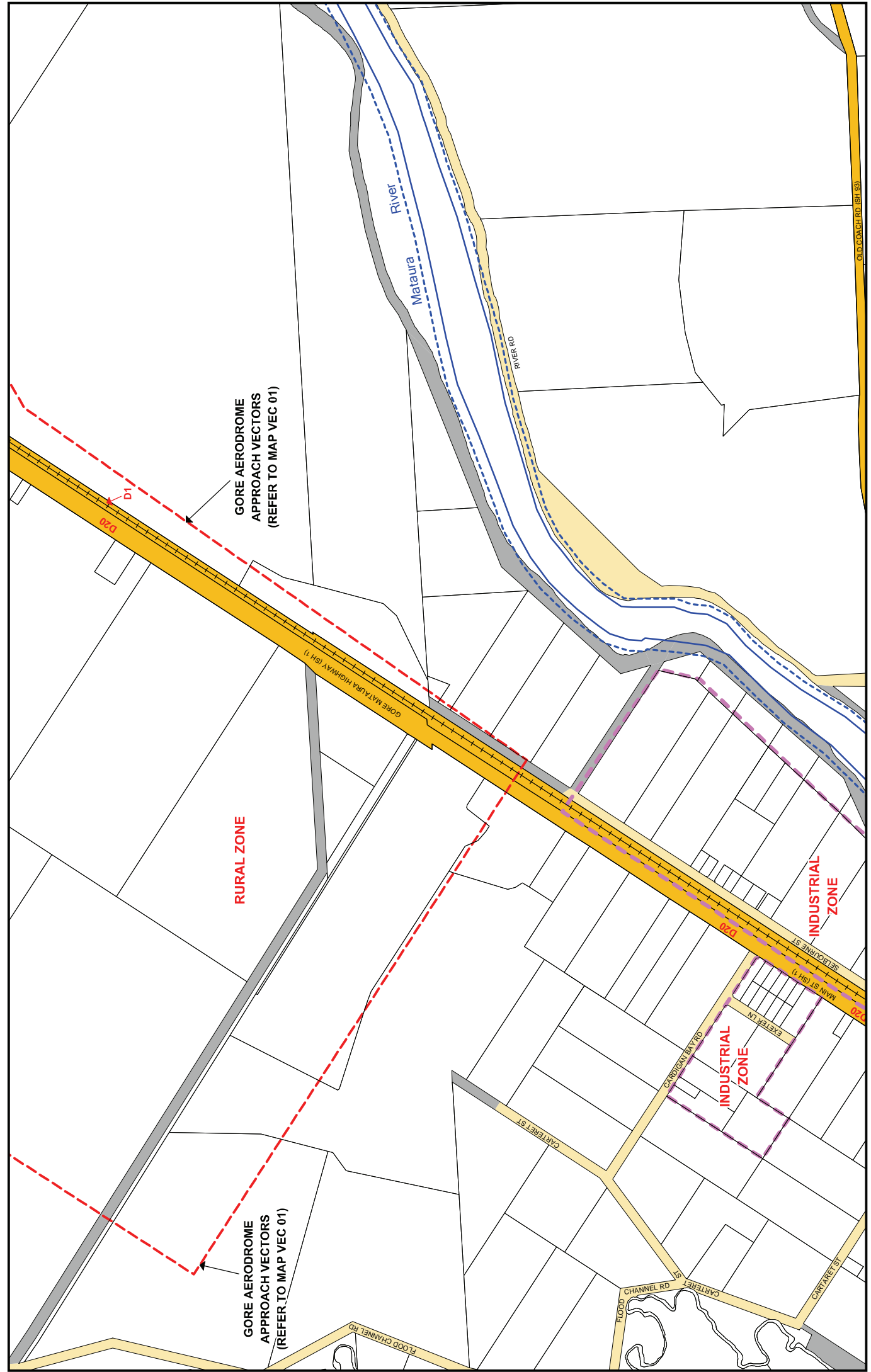
# Gore District Plan Hazards and Utilities

Note:  
Symbols may indicate either approximate location or multiple listings of the feature listed. Refer to the appropriate Appendix in the District Plan for legal descriptions and site address.



MAT 01	MAT 02	MAT 04
MAT 03	MAT 04	MAT 04

Map No.  
**MAT 01**



GORE AERODROME  
APPROACH VECTORS  
(REFER TO MAP VEC 01)

RURAL ZONE

GORE AERODROME  
APPROACH VECTORS  
(REFER TO MAP VEC 01)

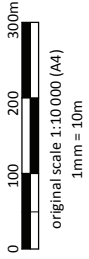
INDUSTRIAL ZONE

INDUSTRIAL ZONE

INDUSTRIAL ZONE

# Gore District Plan Planning Map

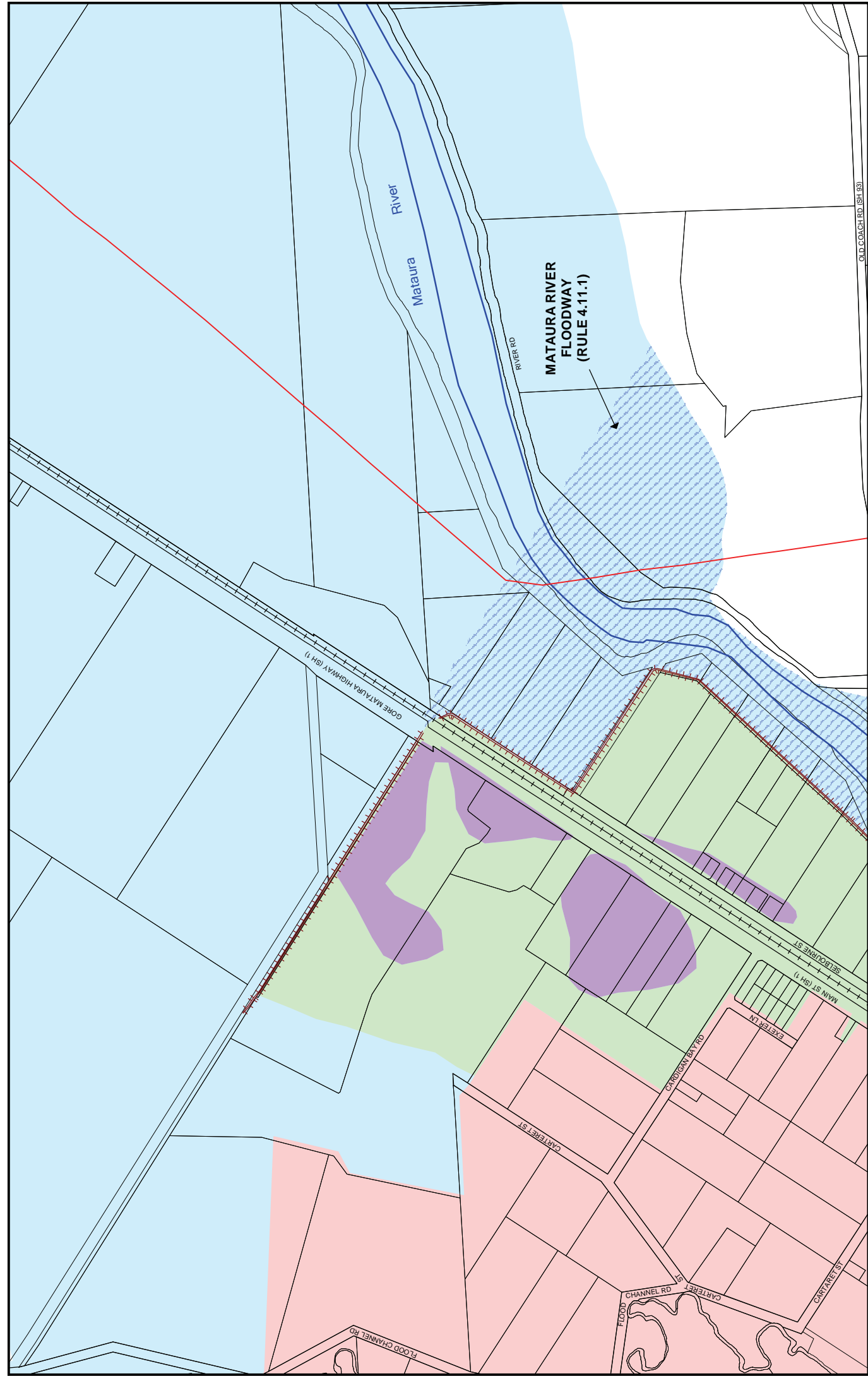
Note:  
Symbols may indicate either approximate location  
or multiple listings of the feature listed. Refer to  
the appropriate Appendix in the District Plan for  
legal descriptions and site address.



MAT 01	MAT 02	MAT 03	MAT 04
-----------	-----------	-----------	-----------

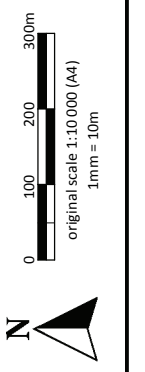
Map No.

# MAT 02



Map No.  
**MAT 02**

MAT 01	MAT 02	MAT 04
MAT 03	MAT 03	MAT 04

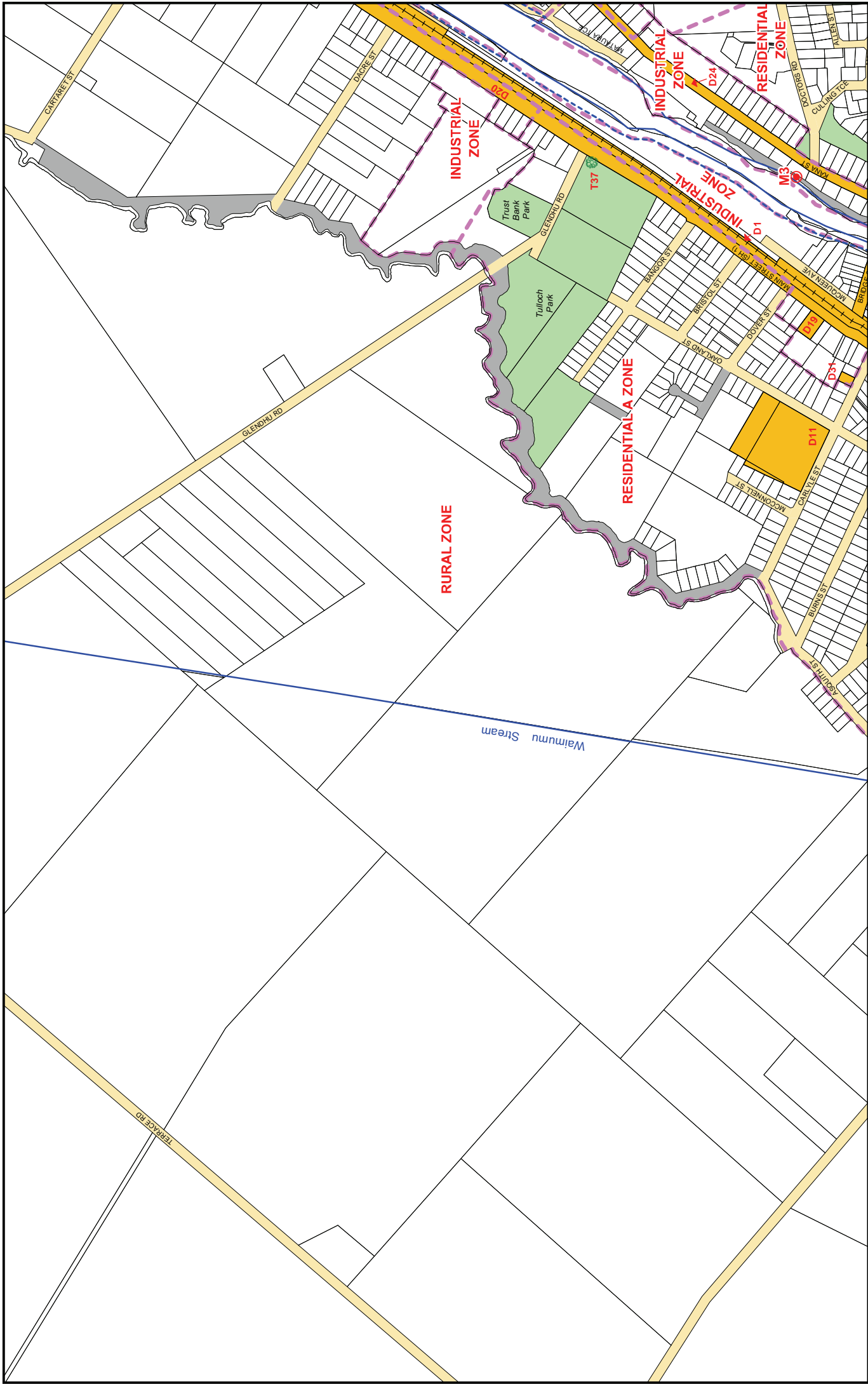


Note:  
Symbols may indicate either approximate location or multiple listings of the feature listed. Refer to the appropriate Appendix in the District Plan for legal descriptions and site address.

# Gore District Plan Hazards and Utilities

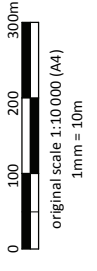
**GO**  
DISTRICT COUNCIL

Gore District Council  
29 Civic Avenue  
Gore  
(03) 209 0330  
info@goredc.govt.nz  
www.goredc.govt.nz

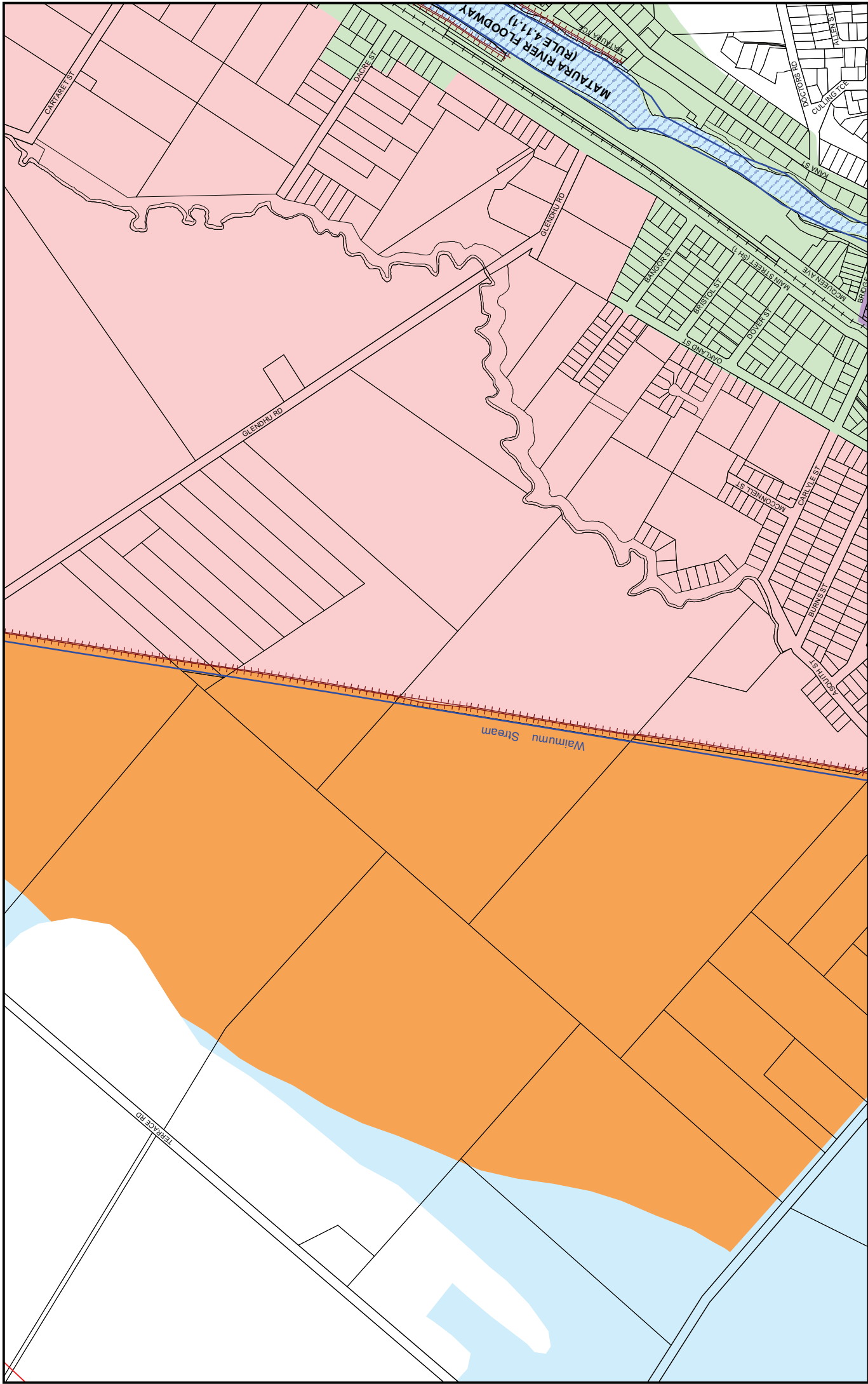


# Gore District Plan Planning Map

Note:  
Symbols may indicate either approximate location or multiple listings of the feature listed. Refer to the appropriate Appendix in the District Plan for legal descriptions and site address.

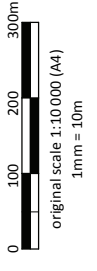


MAT 01	MAT 02
MAT 03	MAT 04
MAT 05	MAT 06

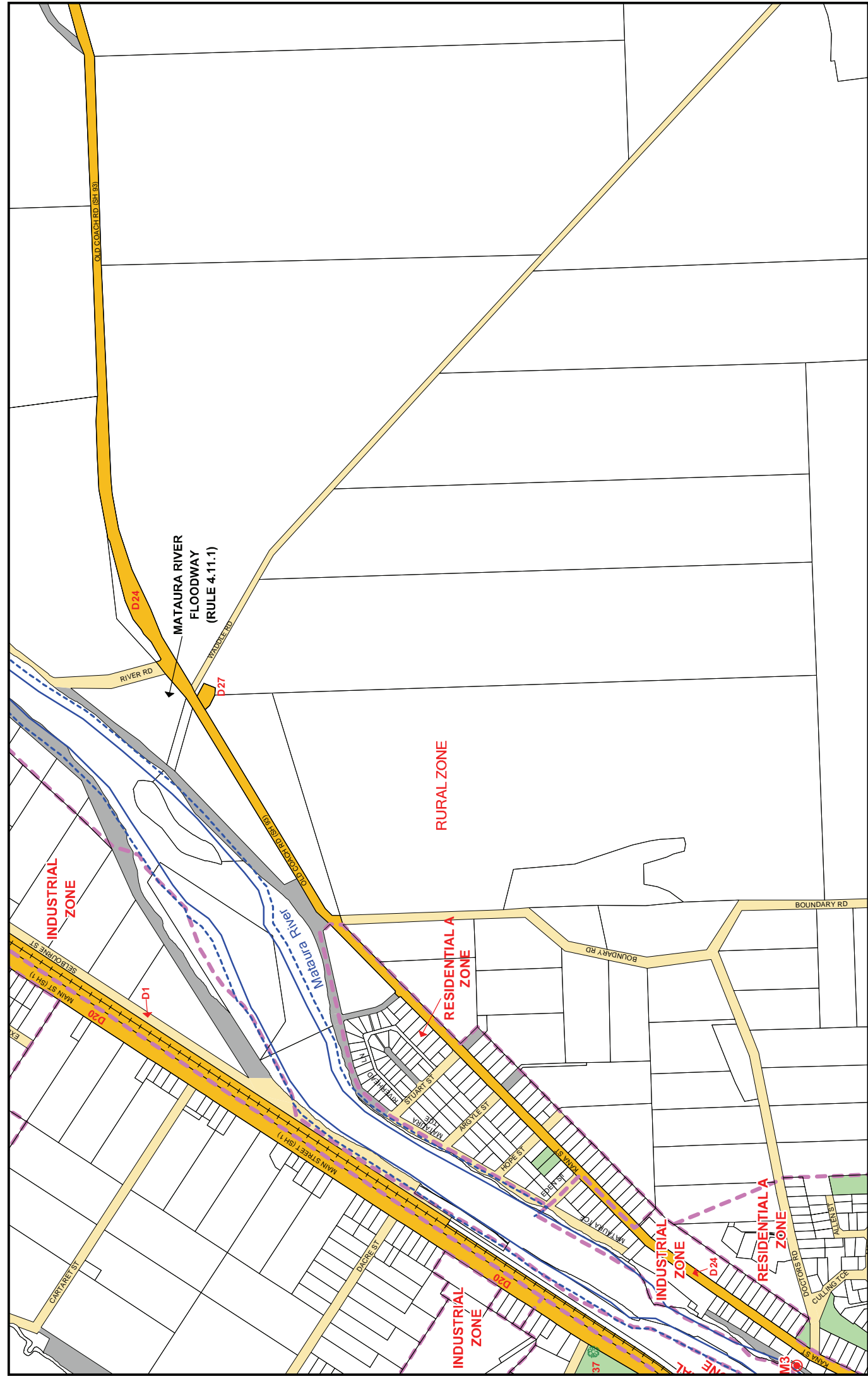


# Gore District Plan Hazards and Utilities

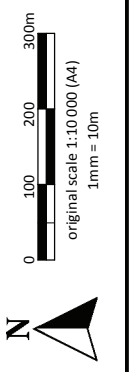
Note:  
Symbols may indicate either approximate location or multiple listings of the feature listed. Refer to the appropriate Appendix in the District Plan for legal descriptions and site address.



MAT 01	MAT 02
MAT 03	MAT 04
MAT 05	MAT 06



MAT 01	MAT 02	MAT 03	MAT 04	MAT 05	MAT 06



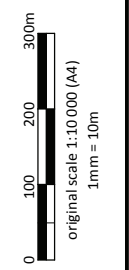
Note:  
 Symbols may indicate either approximate location or multiple listings of the feature listed. Refer to the appropriate Appendix in the District Plan for legal descriptions and site address.

# Gore District Plan Planning Map





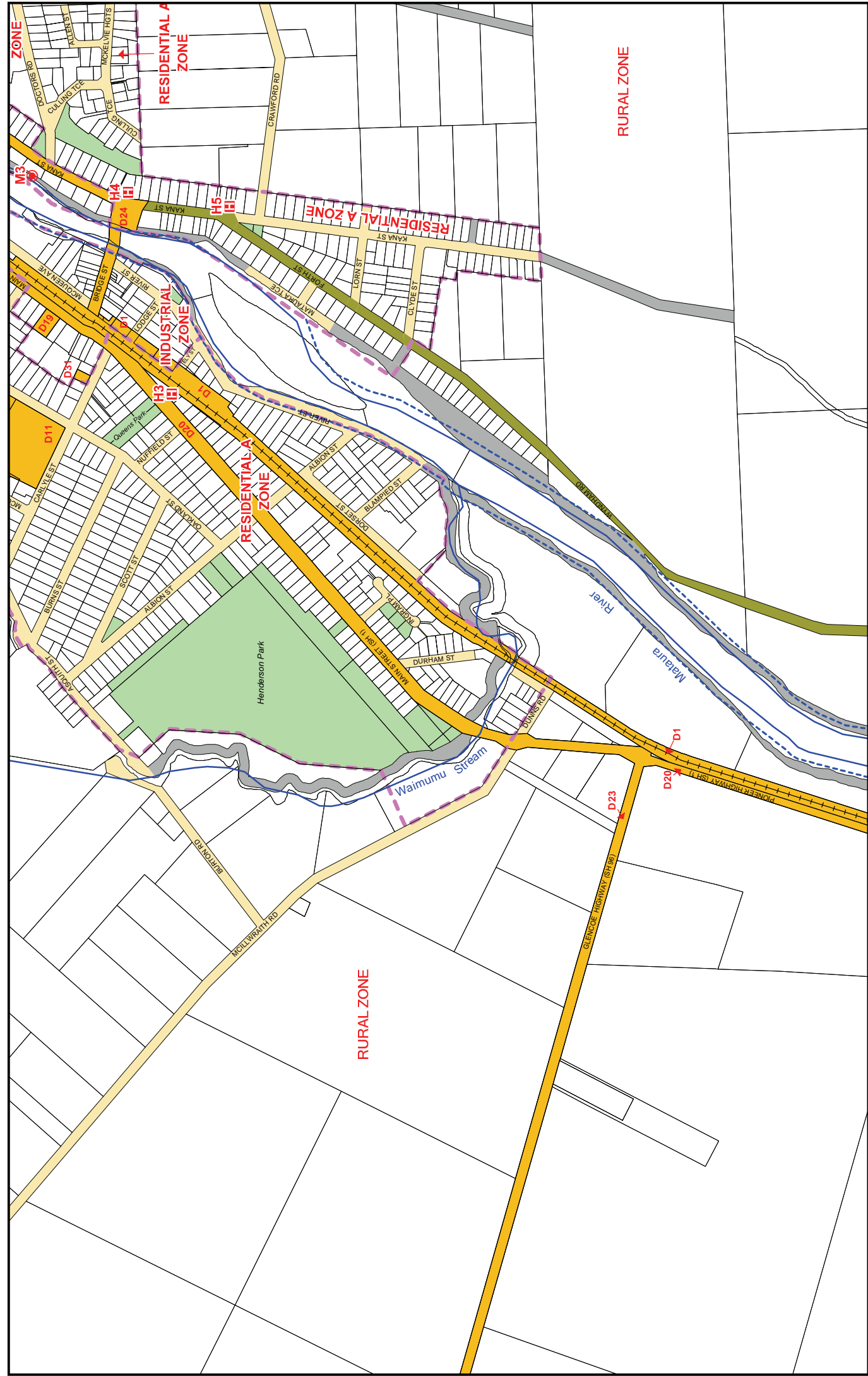
MAT 01	MAT 02	MAT 03	MAT 04	MAT 05	MAT 06



Note:  
Symbols may indicate either approximate location or multiple listings of the feature listed. Refer to the appropriate Appendix in the District Plan for legal descriptions and site address.

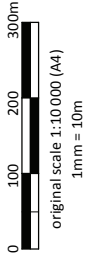
# Gore District Plan Hazards and Utilities

Gore District Council  
29 Civic Avenue  
Gore  
(03) 209 0330  
info@goredc.govt.nz  
www.goredc.govt.nz



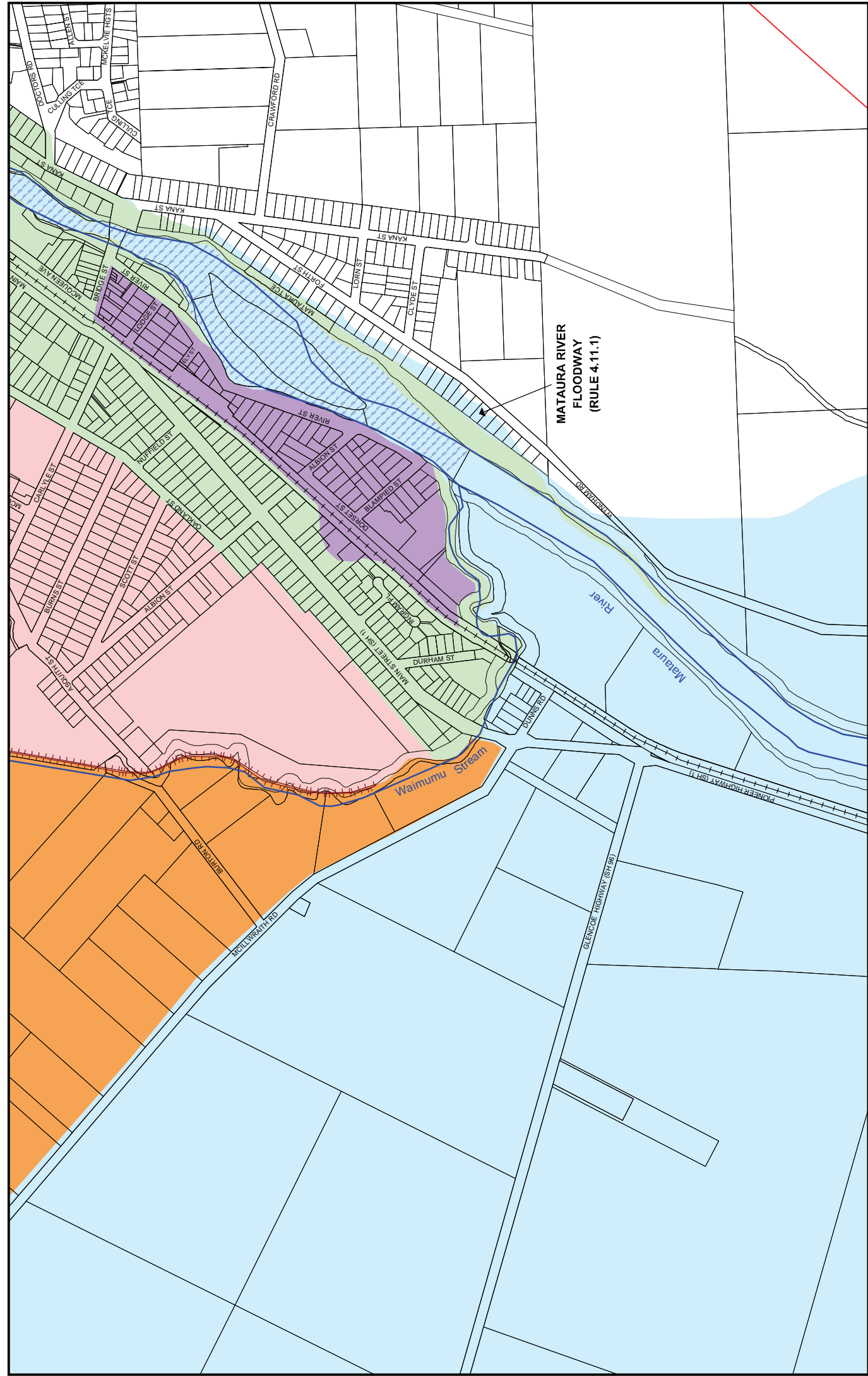
# Gore District Plan Planning Map

Note:  
Symbols may indicate either approximate location or multiple listings of the feature listed. Refer to the appropriate Appendix in the District Plan for legal descriptions and site address.



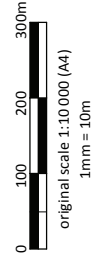
MAT 03	MAT 04
MAT 05	MAT 06





# Gore District Plan Hazards and Utilities

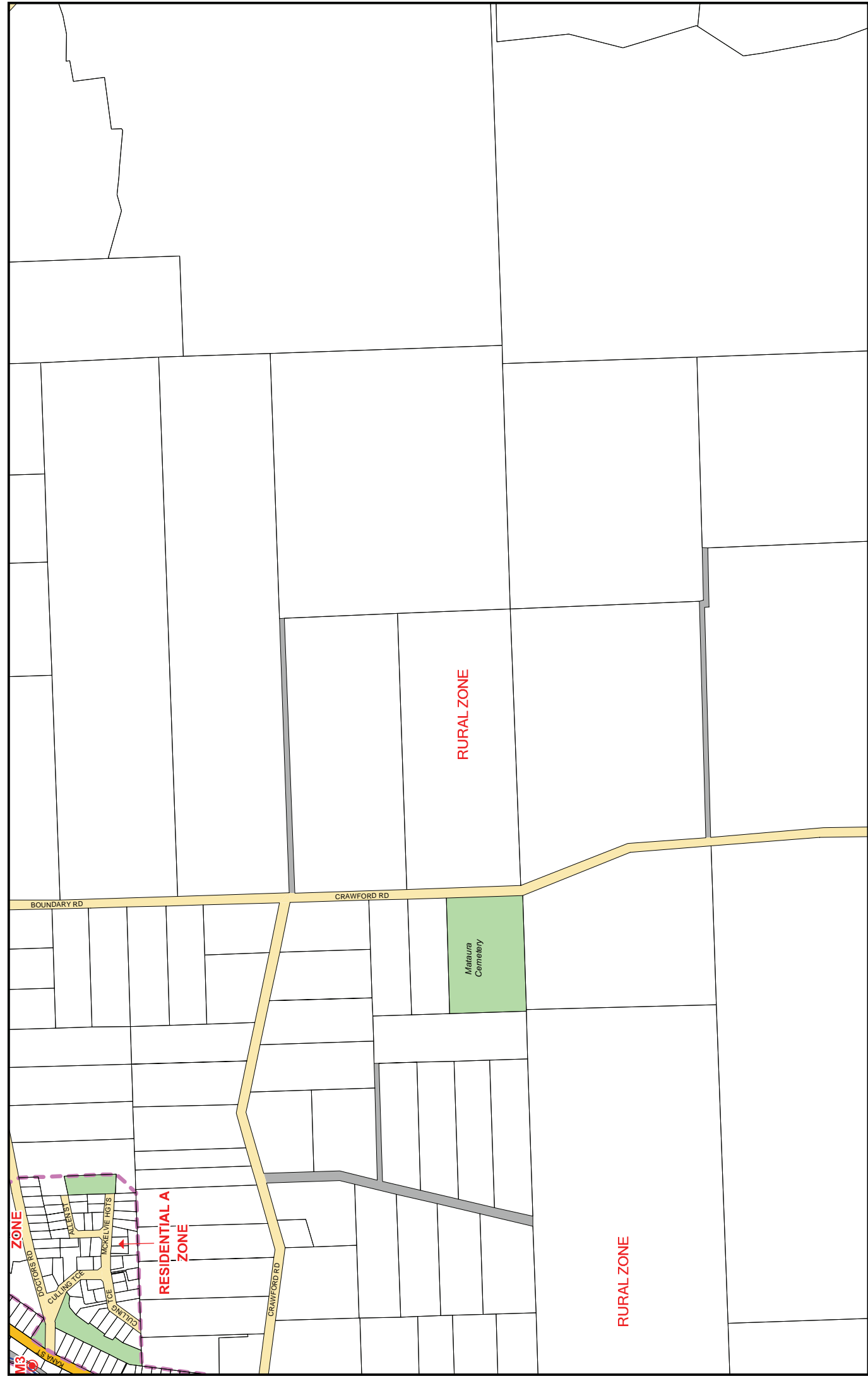
Note:  
Symbols may indicate either approximate location or multiple listings of the feature listed. Refer to the appropriate Appendix in the District Plan for legal descriptions and site address.



MAT 03	MAT 04
MAT 05	MAT 06

Map No.

**MAT 05**



Map No.  
**MAT 06**

MAT 03	MAT 04	MAT 05	MAT 06
--------	--------	--------	--------

0 100 200 300m  
original scale 1:10,000 (A4)  
1mm = 10m

Note:  
Symbols may indicate either approximate location or multiple listings of the feature listed. Refer to the appropriate Appendix in the District Plan for legal descriptions and site address.

**GO**  
DISTRICT COUNCIL  
**RE**

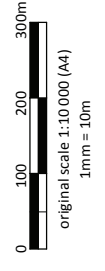
Gore District Council  
29 Civic Avenue  
Gore  
(03) 709 0330  
info@goredc.govt.nz  
www.goredc.govt.nz

**Gore District Plan  
Planning Map**

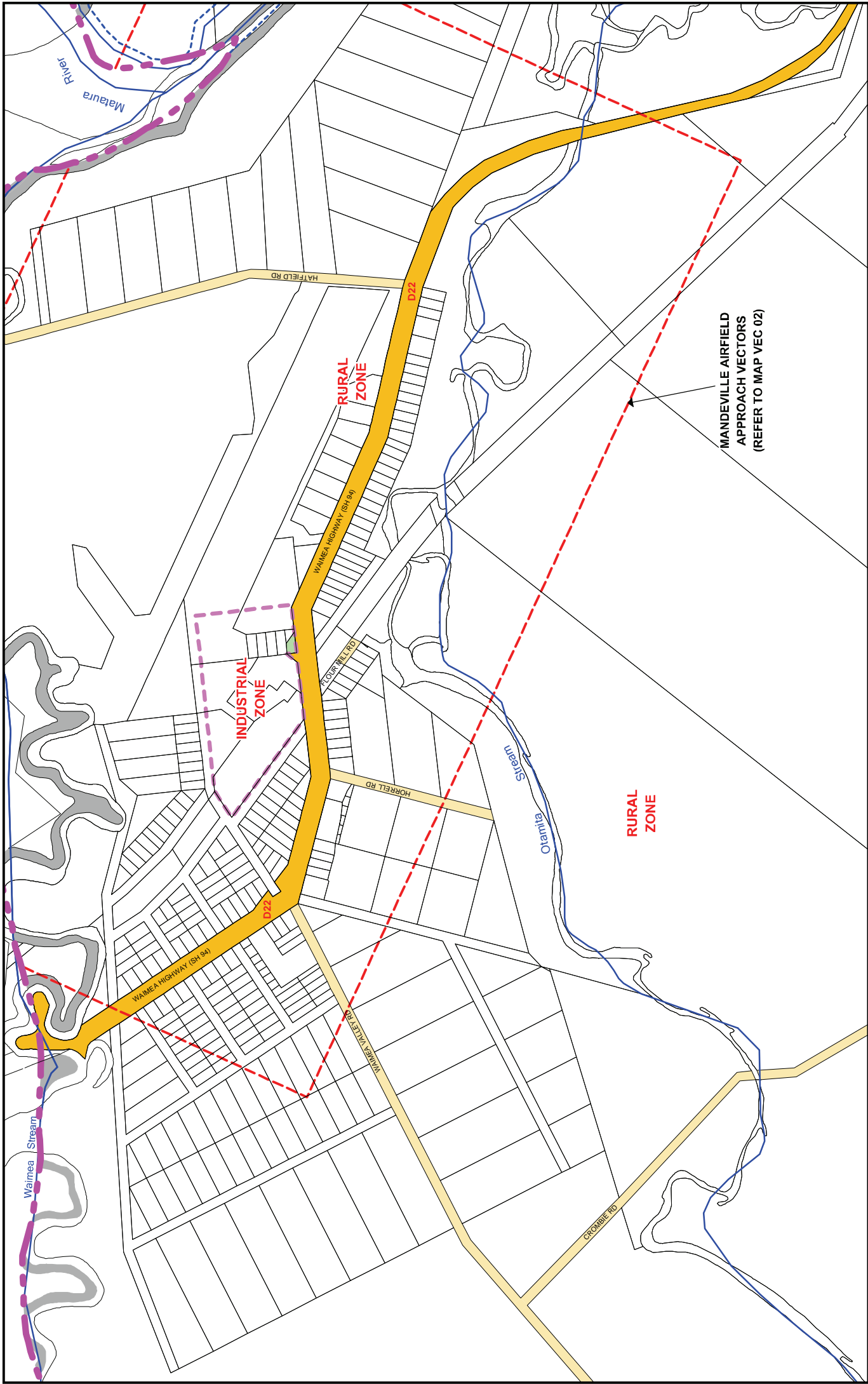


# Gore District Plan Hazards and Utilities

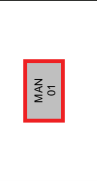
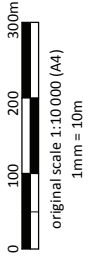
Note:  
Symbols may indicate either approximate location or multiple listings of the feature listed. Refer to the appropriate Appendix in the District Plan for legal descriptions and site address.

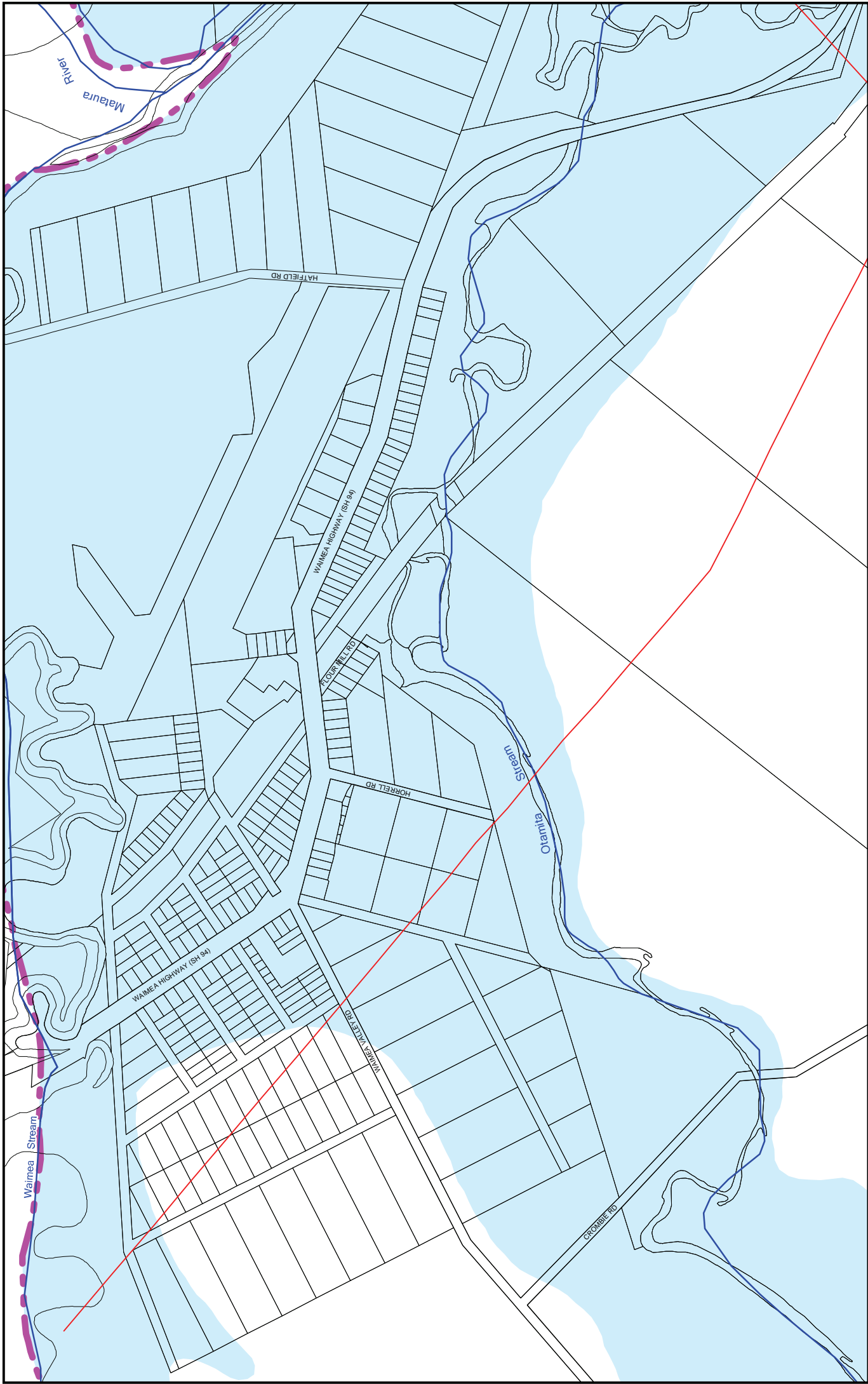


MAT 03	MAT 04	MAT 05	MAT 06

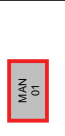
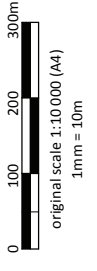


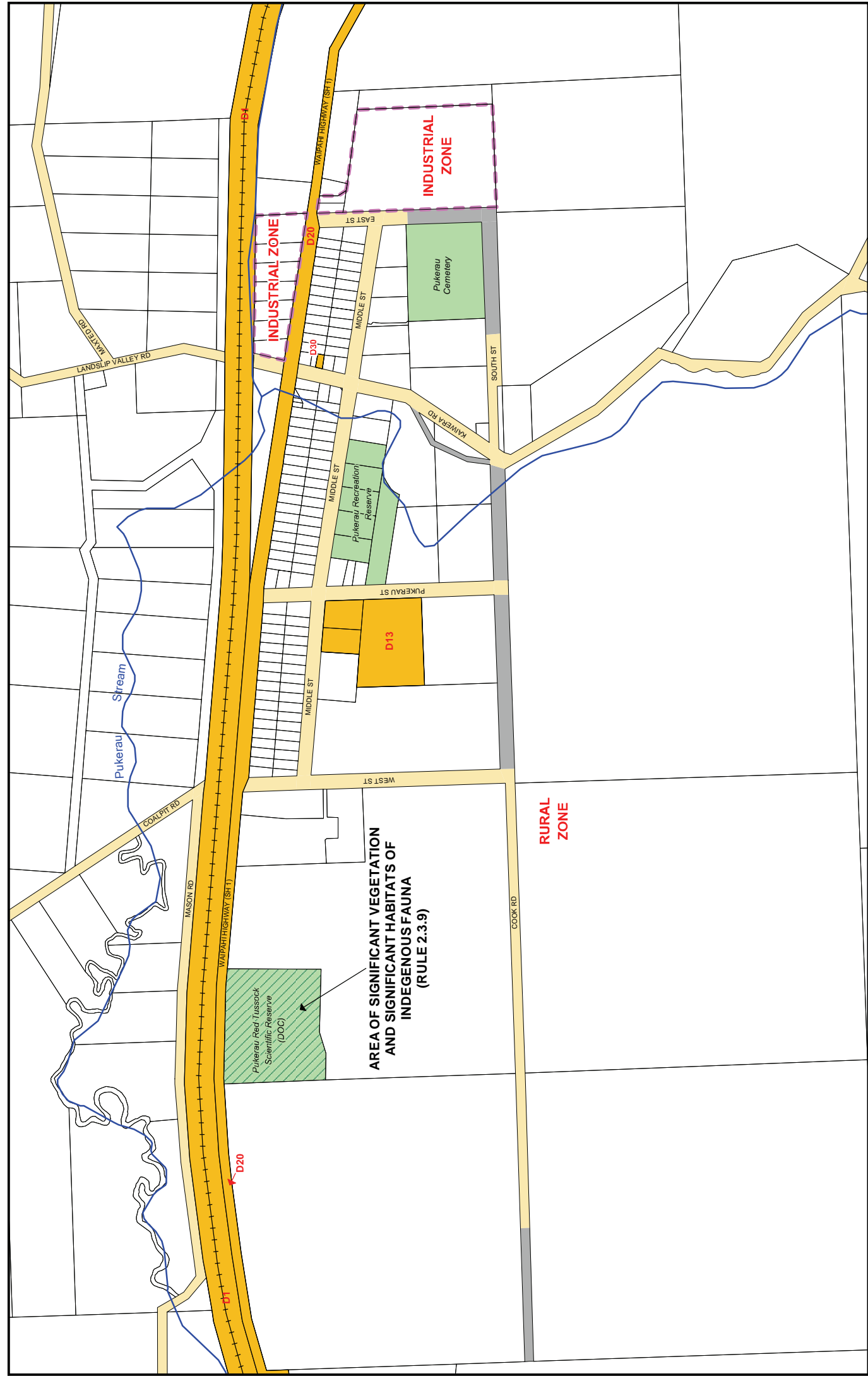
Note:  
Symbols may indicate either approximate location or multiple listings of the feature listed. Refer to the appropriate Appendix in the District Plan for legal descriptions and site address.





Note:  
Symbols may indicate either approximate location or multiple listings of the feature listed. Refer to the appropriate Appendix in the District Plan for legal descriptions and site address.





**Map No.**  
**PUK 01**

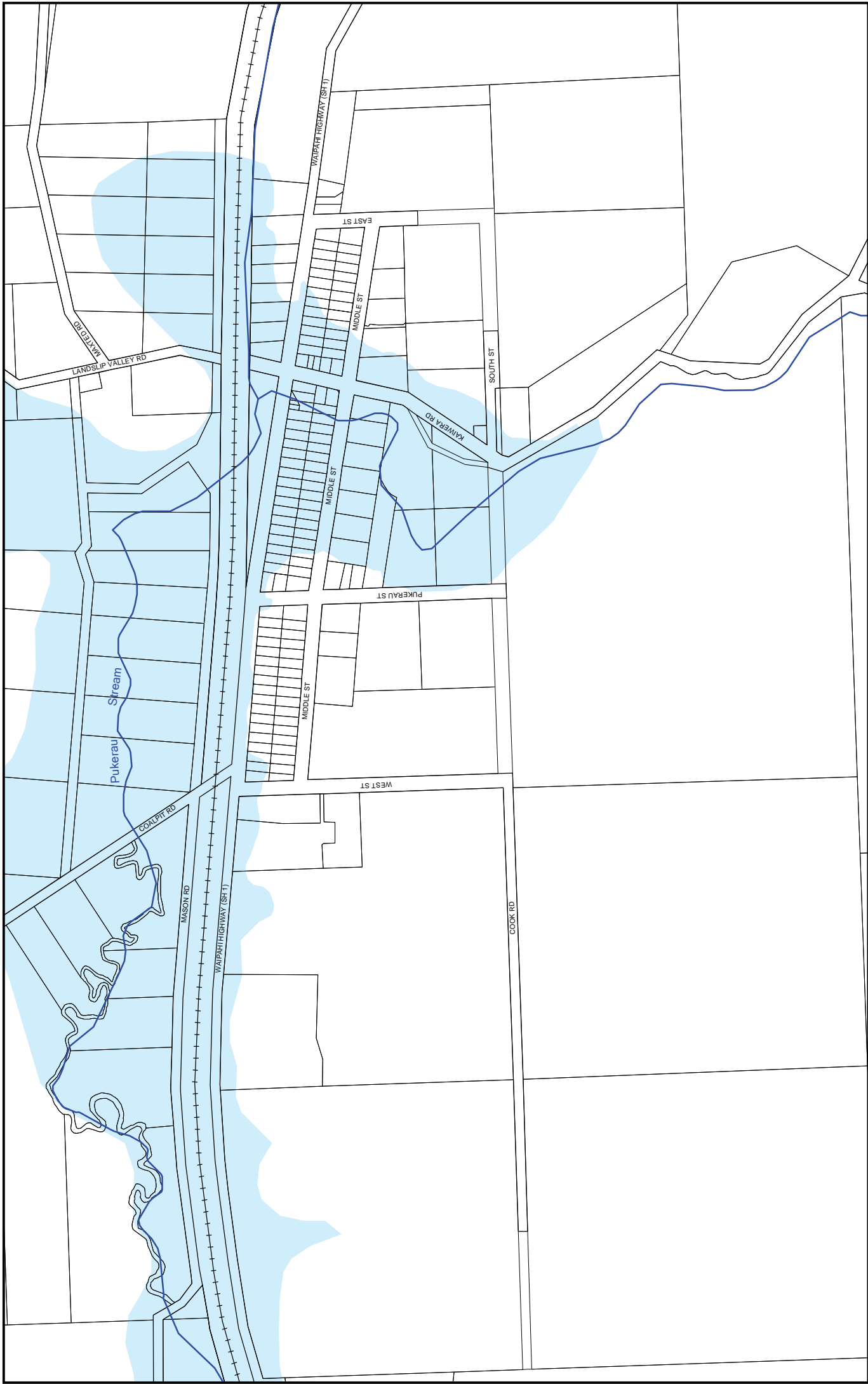
**Scale:**  
 0 100 200 300m  
 original scale 1:10,000 (A4)  
 1mm = 10m

**North Arrow:**  
 N

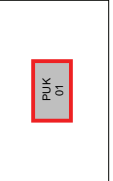
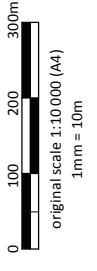
**Note:**  
 Symbols may indicate either approximate location or multiple listings of the feature listed. Refer to the appropriate Appendix in the District Plan for legal descriptions and site address.

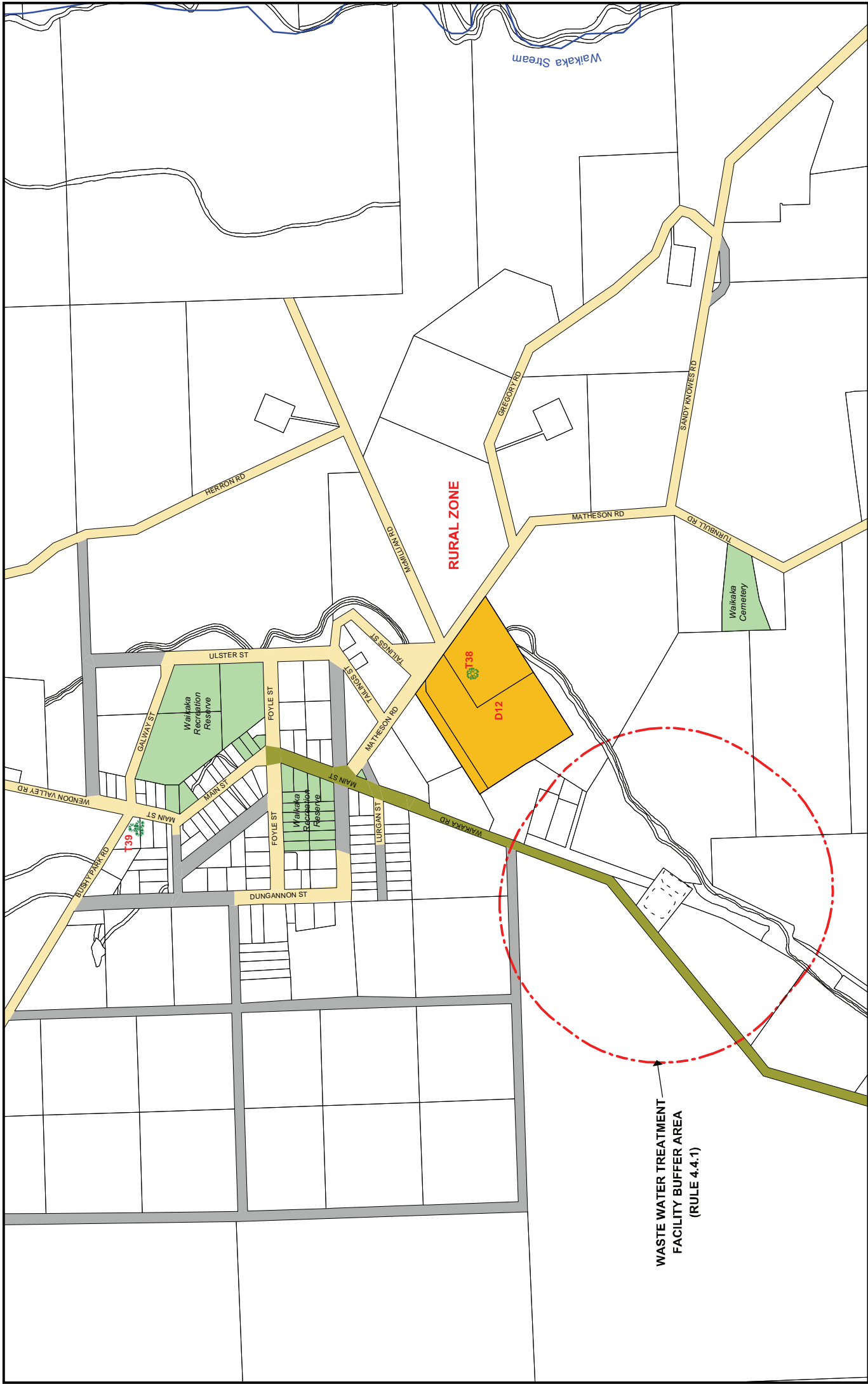
**Gore District Plan**  
**Planning Map**

Gore District Council  
 29 Civic Avenue  
 Gore  
 (03) 209 0330  
 info@goredc.govt.nz  
 www.goredc.govt.nz

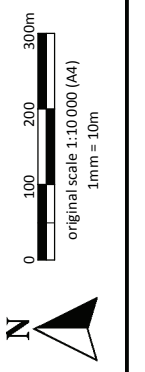


Note:  
Symbols may indicate either approximate location or multiple listings of the feature listed. Refer to the appropriate Appendix in the District Plan for legal descriptions and site address.





Map No.  
**WAI 01**



Note:  
Symbols may indicate either approximate location or multiple listings of the feature listed. Refer to the appropriate Appendix in the District Plan for legal descriptions and site address.

# Gore District Plan Planning Map

Gore District Council  
29 Civic Avenue  
Gore  
(03) 209 0330  
info@goredc.govt.nz  
www.goredc.govt.nz





# Gore District Plan Hazards and Utilities

Note:  
Symbols may indicate either approximate location or multiple listings of the feature listed. Refer to the appropriate Appendix in the District Plan for legal descriptions and site address.

