



**GO**

**PLANNING MAPS**

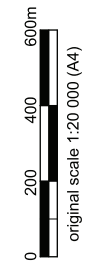
**RE**

**PART 4 AERODROME APPROACH VECTORS**



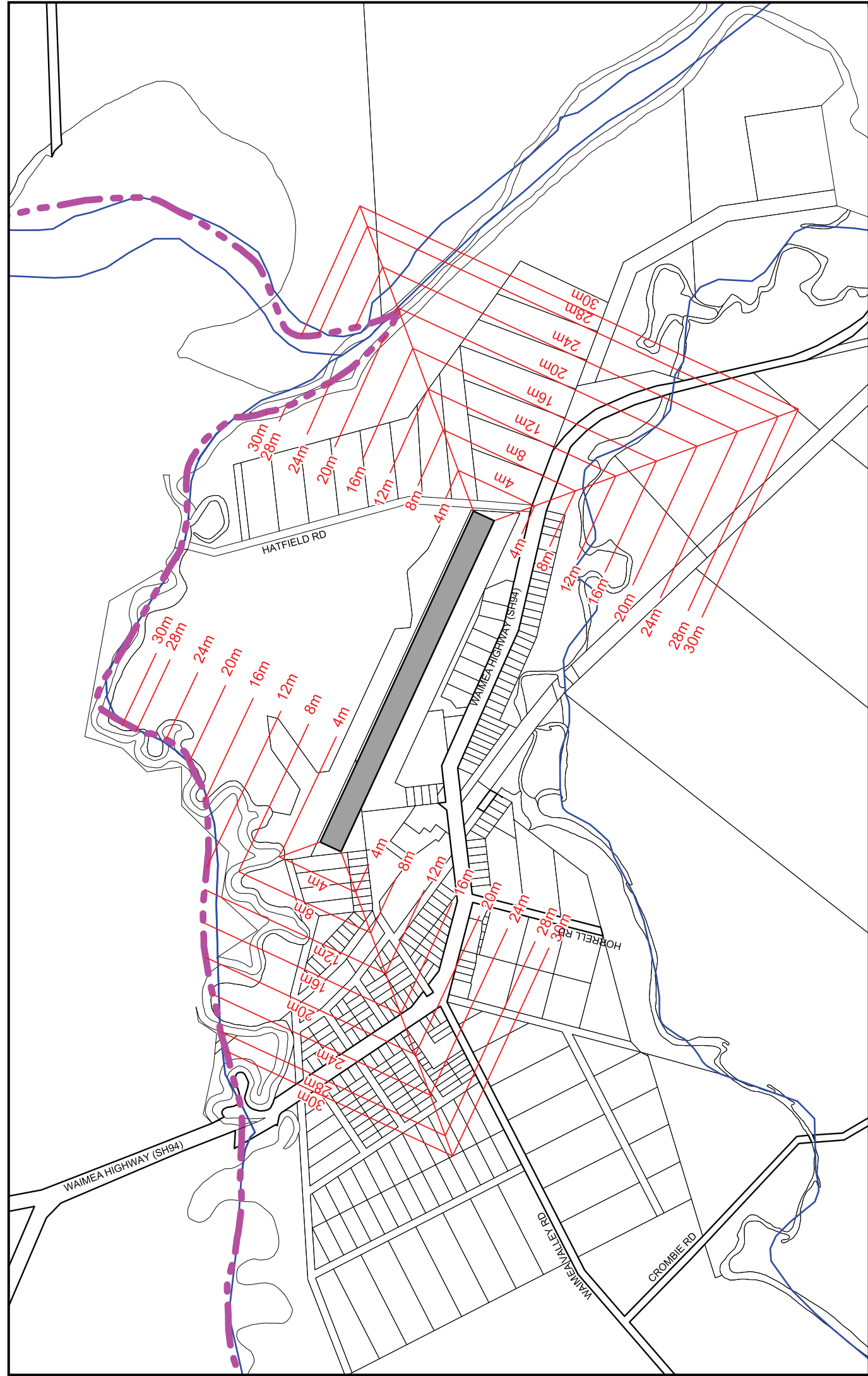
# Gore District Plan

## Superimposed approach vectors: Gore Aerodrome



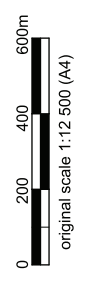
Map No.

**VEC 01**



# Gore District Plan

## Superimposed approach vectors: Mandeville Aerodrome



Map No.

**VEC 02**